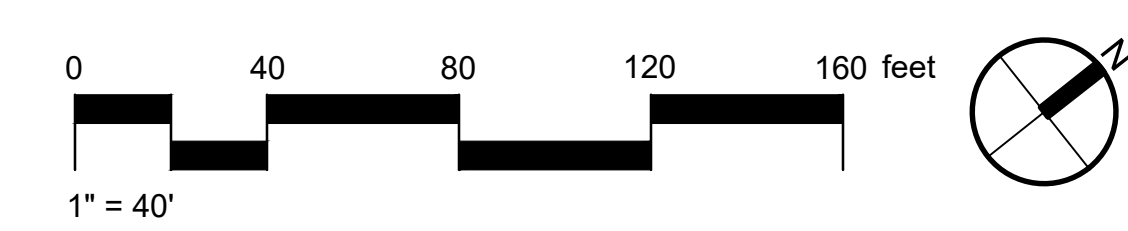
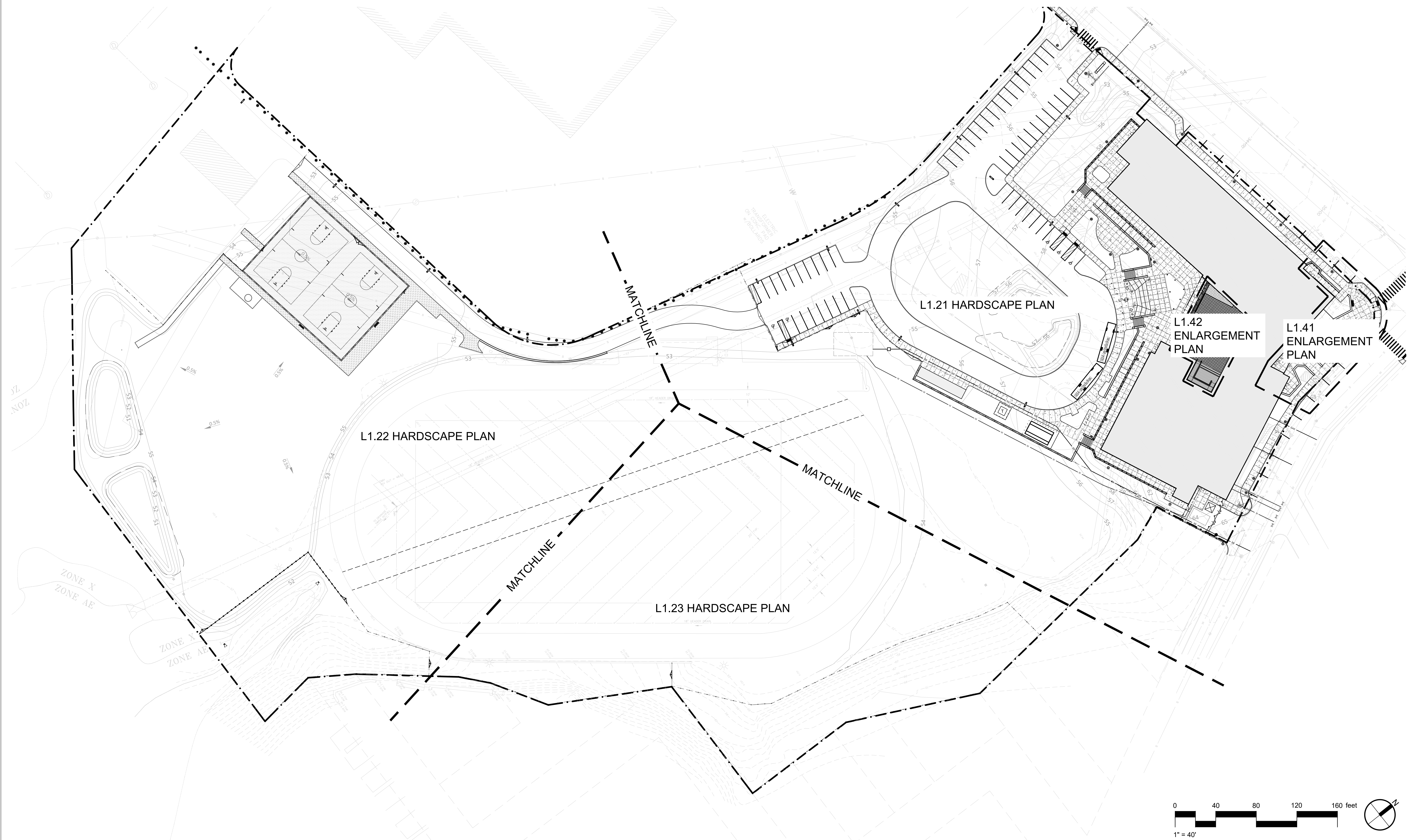


REFERENCE NOTES SCHEDULE

SYMBOL	WOOD FRAMING DESCRIPTION	QTY	DETAIL
	WOOD DECKING - SEE SHEET L3.15	585 sf	
SYMBOL	ASPHALT PAVING DESCRIPTION	QTY	DETAIL
	ASPHALT PAVING		
	ASPHALT COURT PAVING	12,793 sf	1/L3.12
	BITUMINOUS ASPHALT PAVING	4,503 sf	3/L3.01
SYMBOL	CONCRETE PAVING DESCRIPTION	QTY	DETAIL
	CONCRETE PAVING	26,973 sf	1/L3.01
SYMBOL	UNIT PAVING DESCRIPTION	QTY	DETAIL
	UNIT PAVERS- TYPE A	1,940 sf	4/L3.14
	UNIT PAVERS- TYPE B	1,286 sf	4/L3.14
SYMBOL	FENCES AND GATES DESCRIPTION	QTY	DETAIL
	8' BLACK CHAIN LINK FENCE	2,438 lf	8/L3.01
	10' BLACK CHAIN LINK FENCE	440 lf	2/L3.12
	METAL PRIVACY FENCE	98 lf	1/L3.10
	METAL PRIVACY GATES	32 lf	1/L3.10

SYMBOL	FENCES AND GATES DESCRIPTION	QTY	DETAIL
	8' CHAIN LINK 20' WIDE DOUBLE GATE	3	9/L3.01
	8' CHAIN LINK 8' WIDE DOUBLE GATE	4	7/L3.01
	8' CHAIN LINK SINGLE GATE	1	6/L3.01
	10' FENCE CHAIN LINK SINGLE GATE	2	4/L3.12
	10' FENCE CHAIN LINK DOUBLE GATE	1	5/L3.12
	4' CHAIN LINK 10' WIDE DOUBLE GATE	2	10/L3.01
	SPLIT RAIL FENCE	178 lf	5/L3.01
SYMBOL	RETAINING WALLS DESCRIPTION	QTY	DETAIL
	SMALL RETAINING WALL	131 lf	2/L3.10
	PARAPET WALL	206 lf	3/L3.02
	RETAINING WALL	627 lf	2/L3.02
	STAIR CHEEK WALL	48 lf	4/L3.02
	PARAPET STAIR CHEEK WALL	46 lf	2/L3.03
	LANDSCAPE CURB	234 lf	12/L3.01

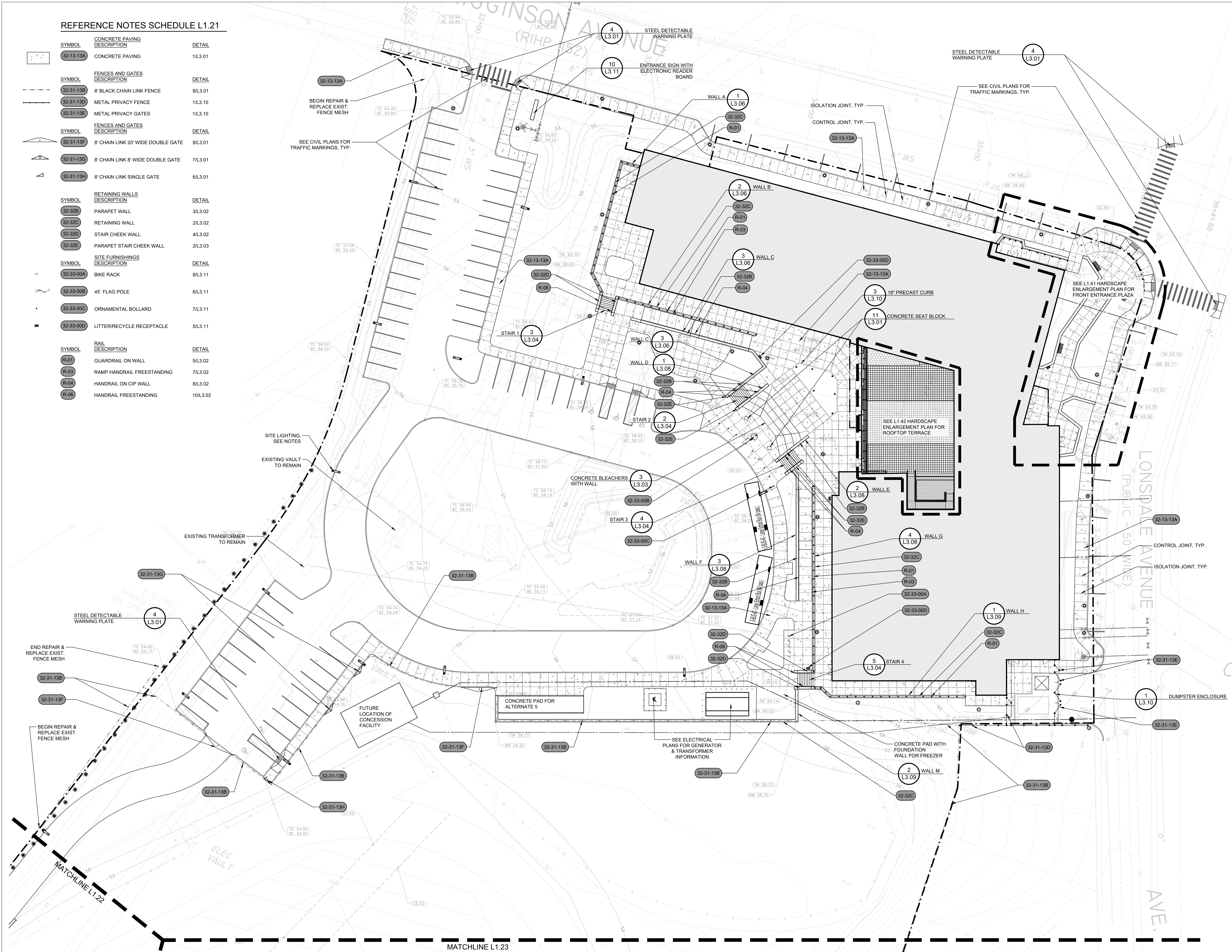
SYMBOL	SITE FURNISHINGS DESCRIPTION	QTY	DETAIL
	BIKE RACK	5	8/L3.11
	45' FLAG POLE	1	6/L3.11
	ORNAMENTAL BOLLARD	20	7/L3.11
	LITTER/RECYCLE RECEPTACLE	4	5/L3.11
	OUTDOOR BENCH A	2	2/L3.11
	OUTDOOR BENCH B	3	3/L3.11
SYMBOL	PLANTING ACCESSORIES DESCRIPTION	QTY	DETAIL
	VEGETATED ROOF SYSTEM	200 sf	4/L3.14
SYMBOL	RAIL DESCRIPTION	QTY	DETAIL
	GUARDRAIL ON WALL	371 lf	5/L3.02
	GUARDRAIL FREESTANDING	80 lf	6/L3.02
	RAMP HANDRAIL FREESTANDING	176 lf	7/L3.02
	HANDRAIL ON CIP WALL	185 lf	8/L3.02
	HANDRAIL ON BUILDING	93 lf	9/L3.02
	HANDRAIL FREESTANDING	44 lf	10/L3.02



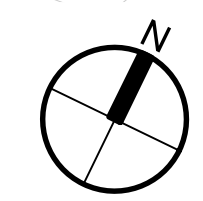
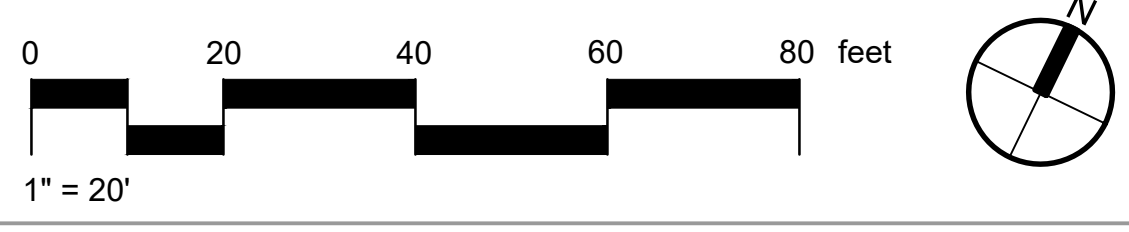


REFERENCE NOTES SCHEDULE L1.21

SYMBOL	CONCRETE PAVING DESCRIPTION	DETAIL
	CONCRETE PAVING	1/L3.01
	FENCES AND GATES DESCRIPTION	DETAIL
	8' BLACK CHAIN LINK FENCE	8/L3.01
	METAL PRIVACY FENCE	1/L3.10
	METAL PRIVACY GATES	1/L3.10
	8' CHAIN LINK 20' WIDE DOUBLE GATE	9/L3.01
	8' CHAIN LINK 8' WIDE DOUBLE GATE	7/L3.01
	8' CHAIN LINK SINGLE GATE	6/L3.01
	RETAINING WALLS DESCRIPTION	DETAIL
	PARAPET WALL	3/L3.02
	RETAINING WALL	2/L3.02
	STAIR CHEEK WALL	4/L3.02
	PARAPET STAIR CHEEK WALL	2/L3.03
	SITE FURNISHINGS DESCRIPTION	DETAIL
	BIKE RACK	8/L3.11
	45' FLAG POLE	6/L3.11
	ORNAMENTAL BOLLARD	7/L3.11
	LITTER/RECYCLE RECEPTACLE	5/L3.11
	RAIL DESCRIPTION	DETAIL
	GUARDRAIL ON WALL	5/L3.02
	RAMP HANDRAIL FREESTANDING	7/L3.02
	HANDRAIL ON C/W WALL	8/L3.02
	HANDRAIL FREESTANDING	10/L3.02



NOTES:  
 1. SEE ELECTRICAL SITE PLAN FOR SITE LIGHTING, TYP.  
 2. SEE CIVIL PLANS FOR DRAINAGE, GRADING, UTILITIES, STORMWATER, TRAFFIC CONTROL, DEMOLITION, SERVICE AREA PADS  
 3. SEE ARCHITECTURAL PLANS FOR BUILDING



111 Speen Street, Suite 300  
 00838-0790 Framingham, MA  
 www.a3architects.com



150 Chestnut Street, 4th Floor  
 Providence, RI 02903  
 401-383-4950  
 www.traversela.com



CENTRAL FALLS HIGH SCHOOL  
 10 HIGGINSON AVE, CENTRAL FALLS, RI

Copyright © 2017, A3 Architects, LLC

KEYNOTE LEGEND:

100% CONSTRUCTION DOCUMENTS  
 KEY PLAN NORTH ARROW

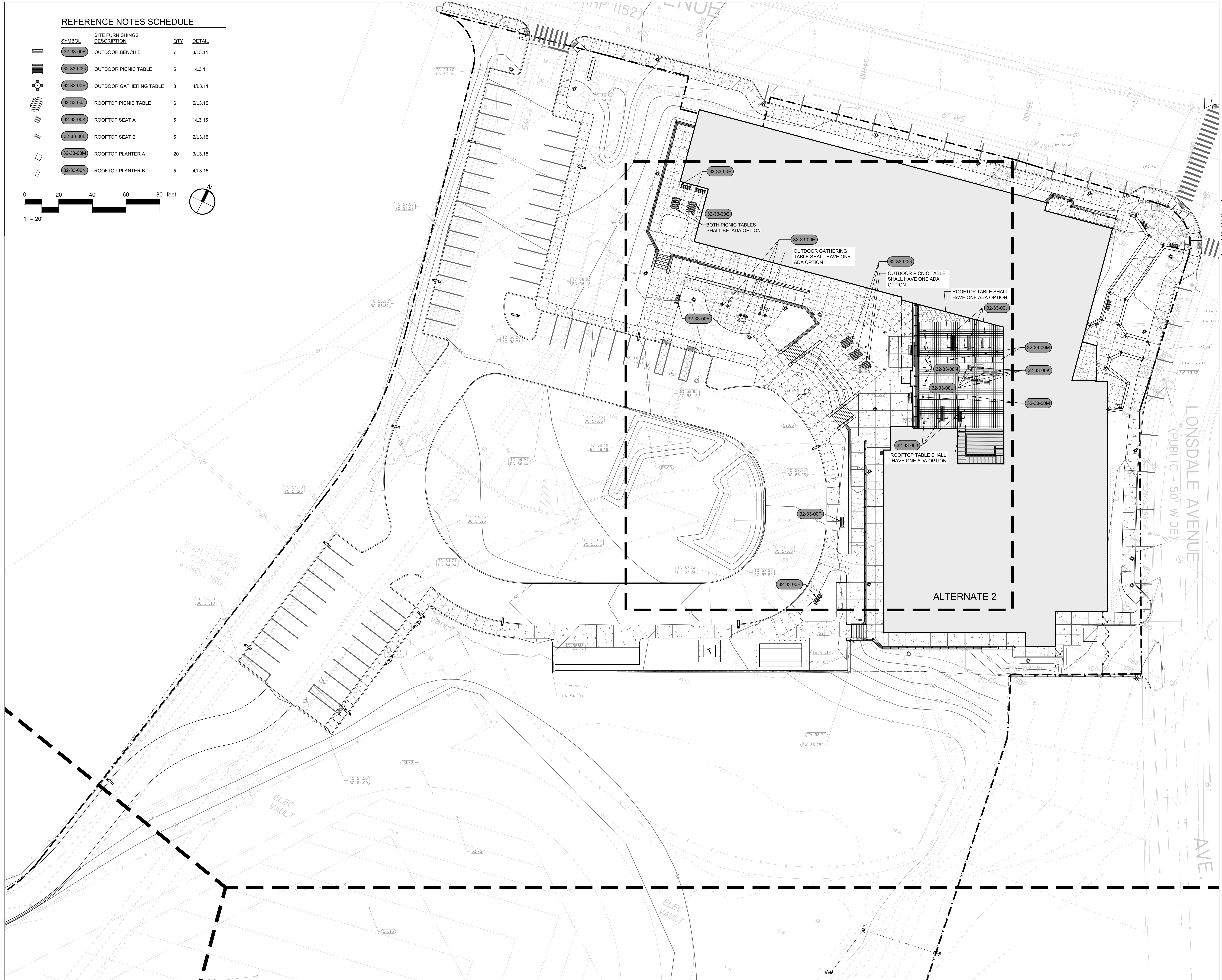
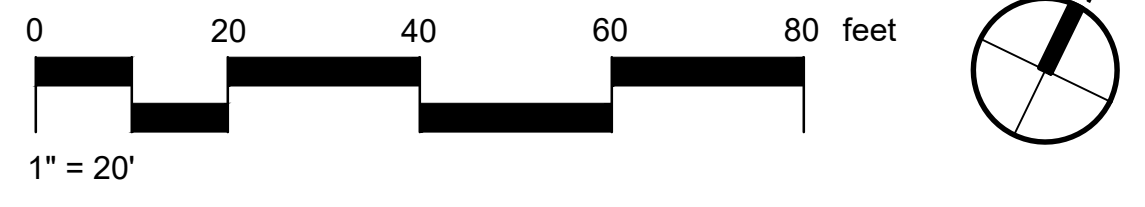
KEYPLAN

DRAWING NAME:	
<b>HARDSCAPE PLAN BASE BID</b>	
DRAWN BY:	J. FIGLIOZZI, E. LIMON
REVIEWED BY:	S. D'AMBROSIA, J. ROBERTSHAW
SCALE:	1"=20'-0"
JOB NO.:	K1031
DATE:	OCTOBER 13, 2023
DRAWING NUMBER:	<b>L1.21</b>



REFERENCE NOTES SCHEDULE

SYMBOL	SITE FURNISHINGS DESCRIPTION	QTY	DETAIL
	32-33-00F OUTDOOR BENCH B	7	3/L3.11
	32-33-00G OUTDOOR PICNIC TABLE	5	1/L3.11
	32-33-00H OUTDOOR GATHERING TABLE	3	4/L3.11
	32-33-00J ROOFTOP PICNIC TABLE	6	5/L3.15
	32-33-00K ROOFTOP SEAT A	5	1/L3.15
	32-33-00L ROOFTOP SEAT B	5	2/L3.15
	32-33-00M ROOFTOP PLANTER A	20	3/L3.15
	32-33-00N ROOFTOP PLANTER B	5	4/L3.15



KEYNOTE LEGEND:

100% CONSTRUCTION DOCUMENTS  
KEY PLAN NORTH ARROW

KEYPLAN

DRAWING NAME:	
<b>HARDSCAPE PLAN ALTERNATE 2</b>	
DRAWN BY:	J. FIGLIOZZI, E. LIMON
REVIEWED BY:	S. D'AMBROSIA, J. ROBERTSHAW
SCALE:	1"=20'-0"
JOB NO.:	K1031
DATE:	OCTOBER 13, 2023
DRAWING NUMBER:	<b>L1.21A</b>

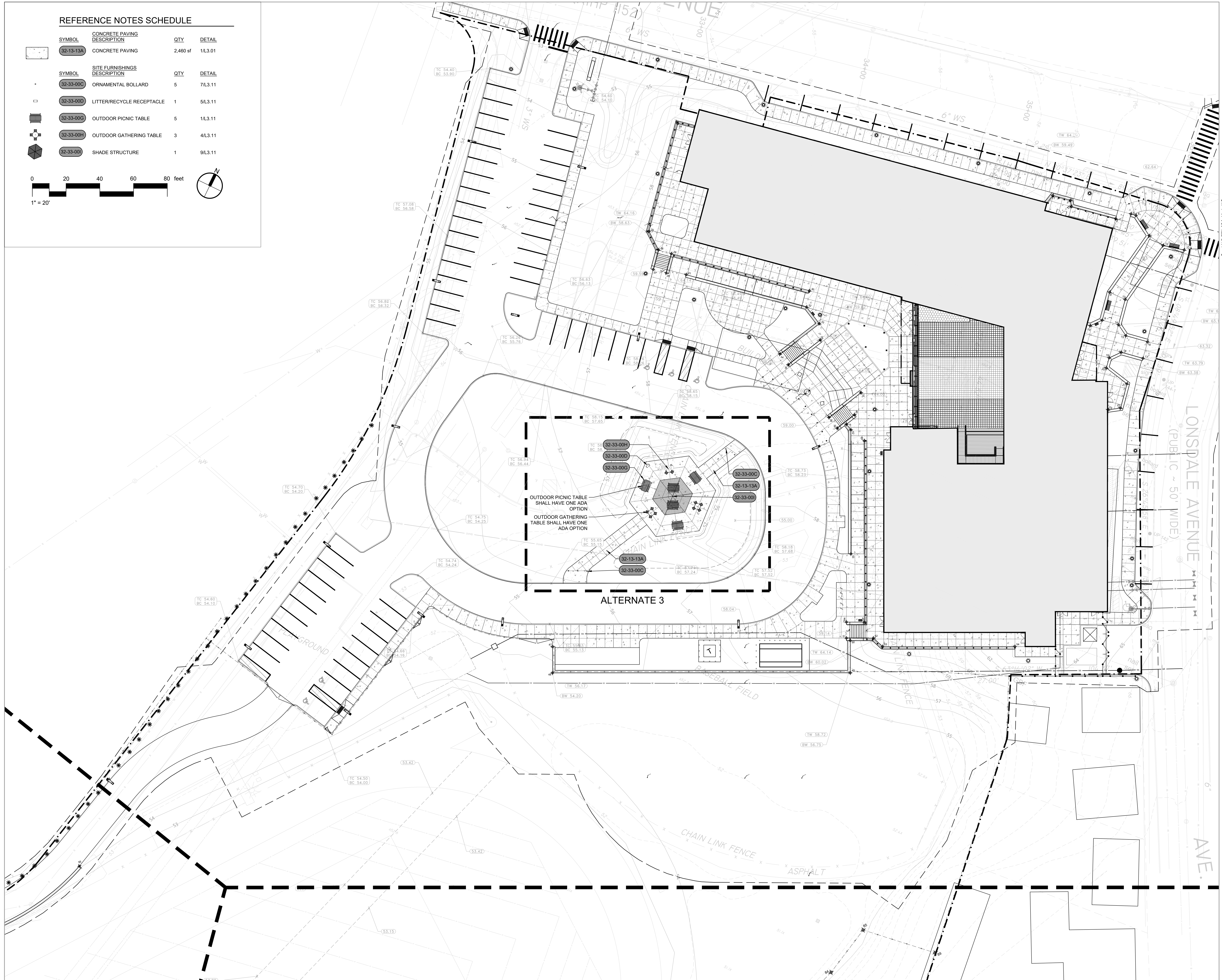
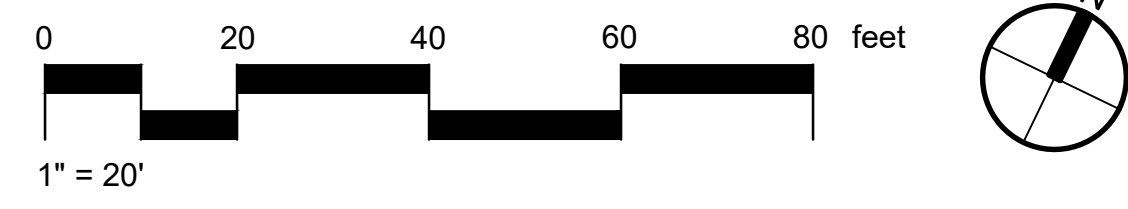


REFERENCE NOTES SCHEDULE

SYMBOL	CONCRETE PAVING DESCRIPTION	QTY	DETAIL
	32-13-13A CONCRETE PAVING	2,460 sf	1/L3.01

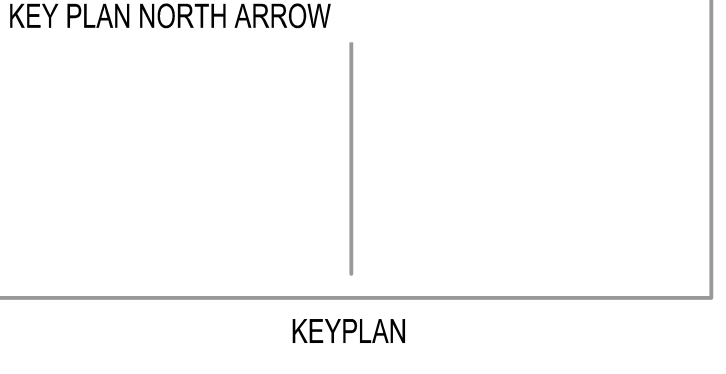
  

SYMBOL	SITE FURNISHINGS DESCRIPTION	QTY	DETAIL
	32-33-00C ORNAMENTAL BOLLARD	5	7/L3.11
	32-33-00D LITTER/RECYCLE RECEPTACLE	1	5/L3.11
	32-33-00G OUTDOOR PICNIC TABLE	5	1/L3.11
	32-33-00H OUTDOOR GATHERING TABLE	3	4/L3.11
	32-33-00I SHADE STRUCTURE	1	9/L3.11



KEYNOTE LEGEND:

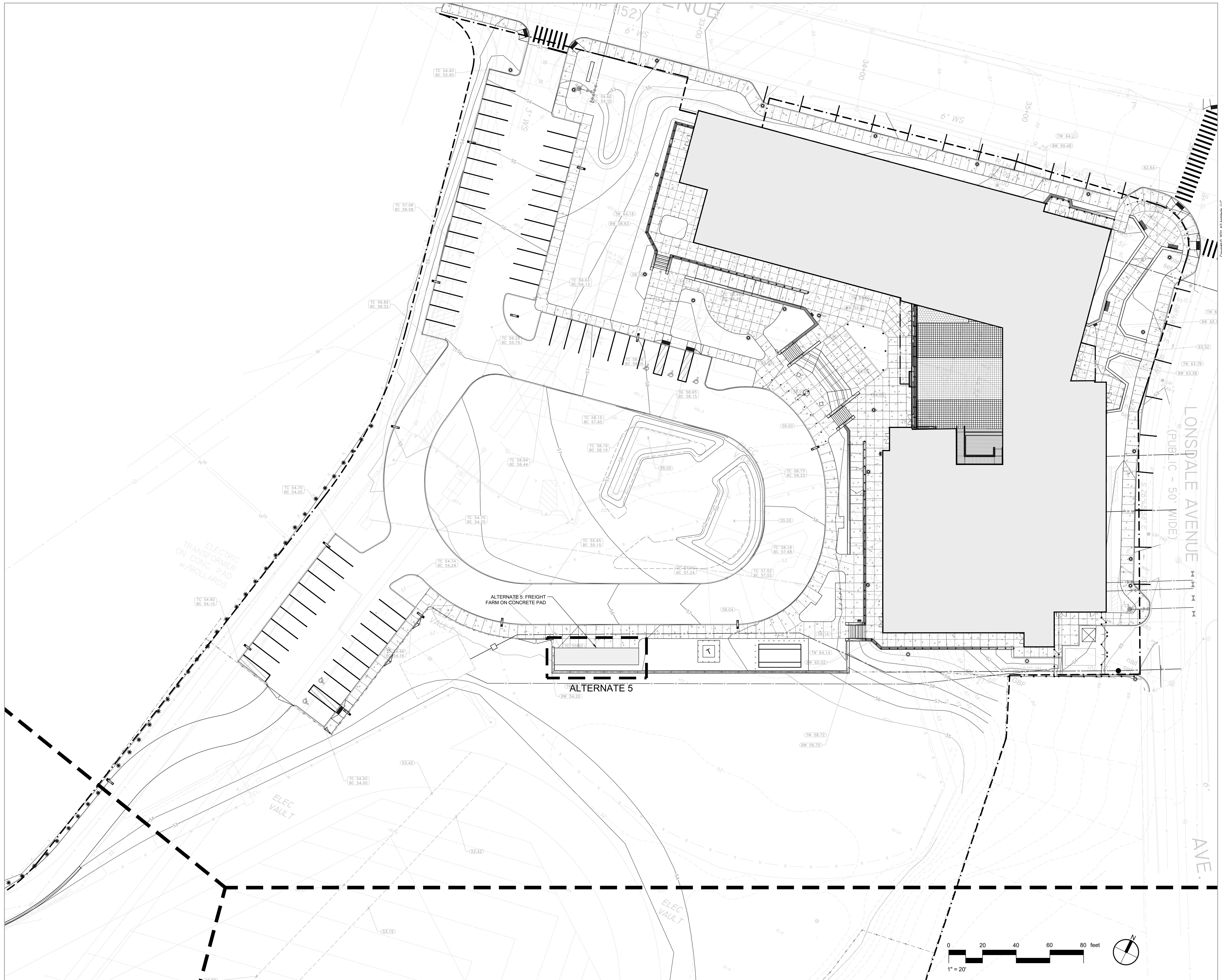
100% CONSTRUCTION DOCUMENTS



DRAWING NAME:  
**HARDSCAPE PLAN  
ALTERNATE 3**

DRAWN BY:	J. FIGLIOZZI, E. LIMON
REVIEWED BY:	S. D'AMBROSIA, J. ROBERTSHAW
SCALE:	1"=20'-0"
JOB NO.:	K1031
DATE:	OCTOBER 13, 2023
DRAWING NUMBER:	<b>L1.21B</b>





KEYNOTE LEGEND:

**100% CONSTRUCTION DOCUMENTS**

KEY PLAN NORTH ARROW

KEYPLAN

DRAWING NAME:

**HARDSCAPE PLAN  
ALTERNATE 5**

DRAWN BY: J. FIGLIOZZI, E. LIMON

REVIEWED BY: S. D'AMBROSIA, J. ROBERTSHAW

SCALE: 1"=20'-0" DRAWING NUMBER:

JOB NO.: K1031

DATE: OCTOBER 13, 2023 **L1.21C**





CENTRAL FALLS HIGH SCHOOL  
10 HIGGINSON AVE, CENTRAL FALLS, RI

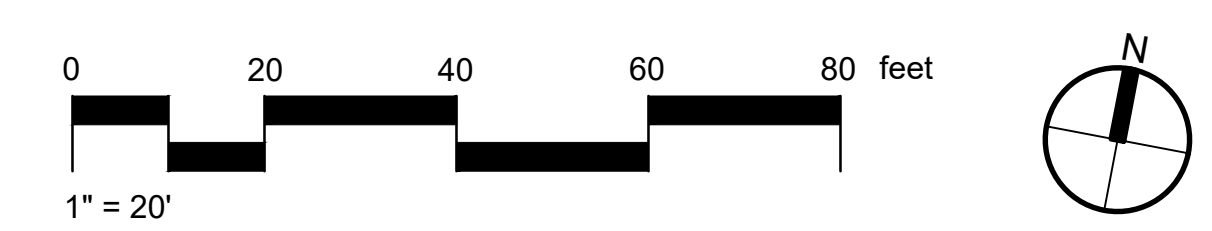
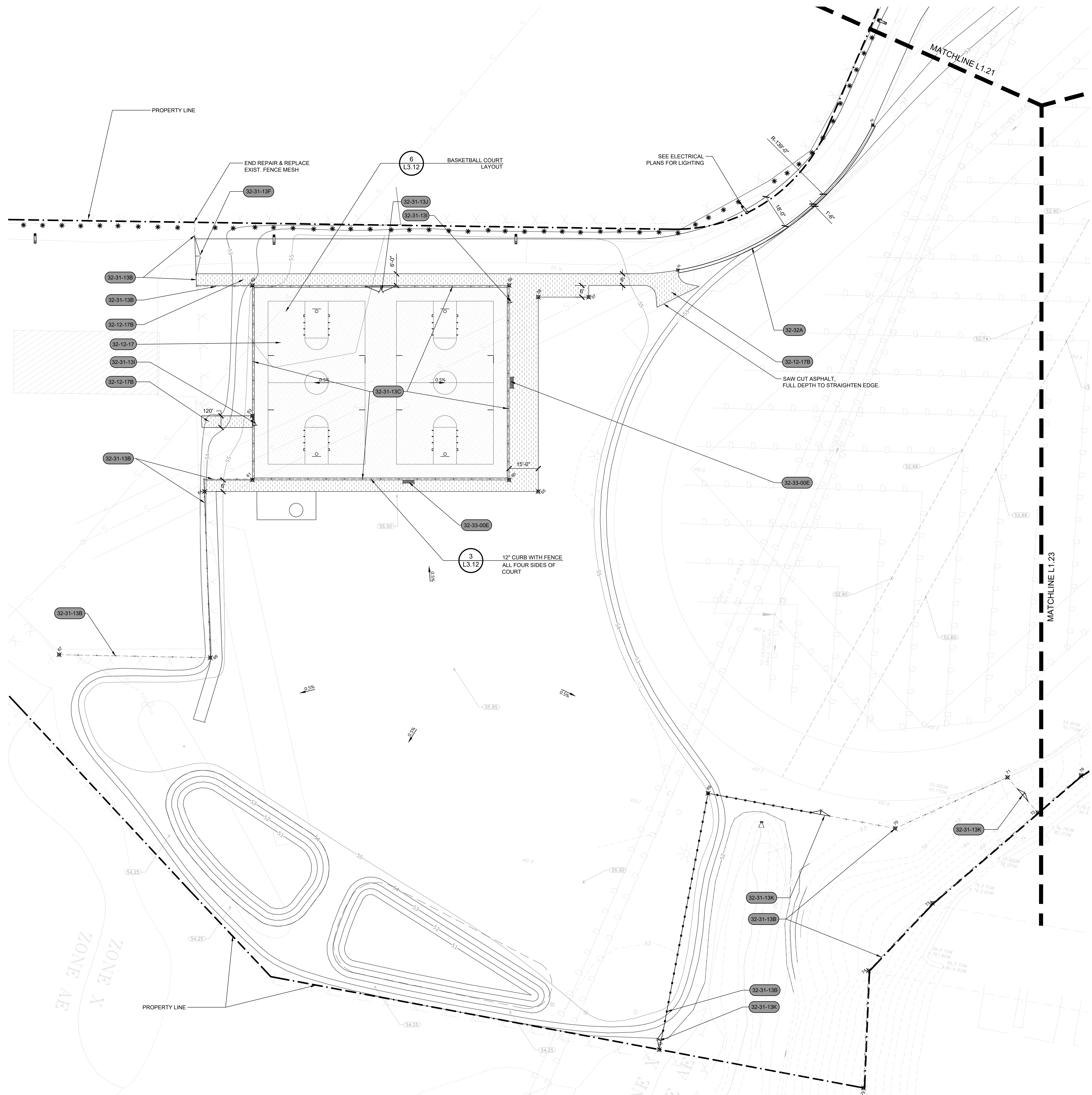
KEYNOTE LEGEND:

REFERENCE NOTES SCHEDULE L1.22

SYMBOL	ASPHALT PAVING DESCRIPTION	DETAIL
	32-12-17 ASPHALT COURT PAVING	1/L3.12
	32-12-17B BITUMINOUS ASPHALT PAVING	3/L3.01
SYMBOL	FENCES AND GATES DESCRIPTION	DETAIL
	32-31-13B 8' BLACK CHAIN LINK FENCE	8/L3.01
	32-31-13C 10' BLACK CHAIN LINK FENCE	2/L3.12
SYMBOL	FENCES AND GATES DESCRIPTION	DETAIL
	32-31-13F 8' CHAIN LINK 20' WIDE DOUBLE GATE	9/L3.01
	32-31-13G 8' CHAIN LINK 8' WIDE DOUBLE GATE	7/L3.01
	32-31-13I 10' FENCE CHAIN LINK SINGLE GATE	4/L3.12
	32-31-13J 10' FENCE CHAIN LINK DOUBLE GATE	5/L3.12
	32-31-13K 4' CHAIN LINK 10' WIDE DOUBLE GATE	10/L3.01
	32-31-14 SPLIT RAIL FENCE	5/L3.01
SYMBOL	RETAINING WALLS DESCRIPTION	DETAIL
	32-32A SMALL RETAINING WALL	2/L3.10
SYMBOL	SITE FURNISHINGS DESCRIPTION	DETAIL
	32-33-00E OUTDOOR BENCH A	2/L3.11

NORTHING/EASTING POINT SCHEDULE

POINT	DESCRIPTION	NORTHING	EASTING
55		N 291999.31	E 354348.88
56		N 292092.56	E 354432.45
57		N 291976.56	E 354306.70
58		N 291971.38	E 354281.22
59		N 291974.27	E 354265.33
60		N 291876.12	E 354285.28
61		N 291849.76	E 354155.60
62		N 291947.91	E 354135.65
63		N 291852.10	E 354149.03
64		N 291838.96	E 354132.59
65		N 291873.23	E 354301.17
66		N 291755.69	E 354152.60
67		N 291741.73	E 354075.96
68		N 291603.94	E 354419.54
69		N 291736.36	E 354417.86
70		N 291739.84	E 354515.92
71		N 291777.13	E 354567.45
72		N 291762.47	E 354586.32
73		N 291705.94	E 354542.42
74		N 291665.32	E 354517.10
75		N 291605.53	E 354526.64



100% CONSTRUCTION DOCUMENTS

KEY PLAN NORTH ARROW

KEYPLAN

DRAWING NAME:

**HARDSCAPE PLAN  
BASE BID**

DRAWN BY: J. FIGLIOZZI, E. LIMON

REVIEWED BY: S. D'AMBROSIA, J. ROBERTSHAW

SCALE: 1"=20'-0" DRAWING NUMBER:

JOB NO.: K1031

DATE: OCTOBER 13, 2023 **L1.22**



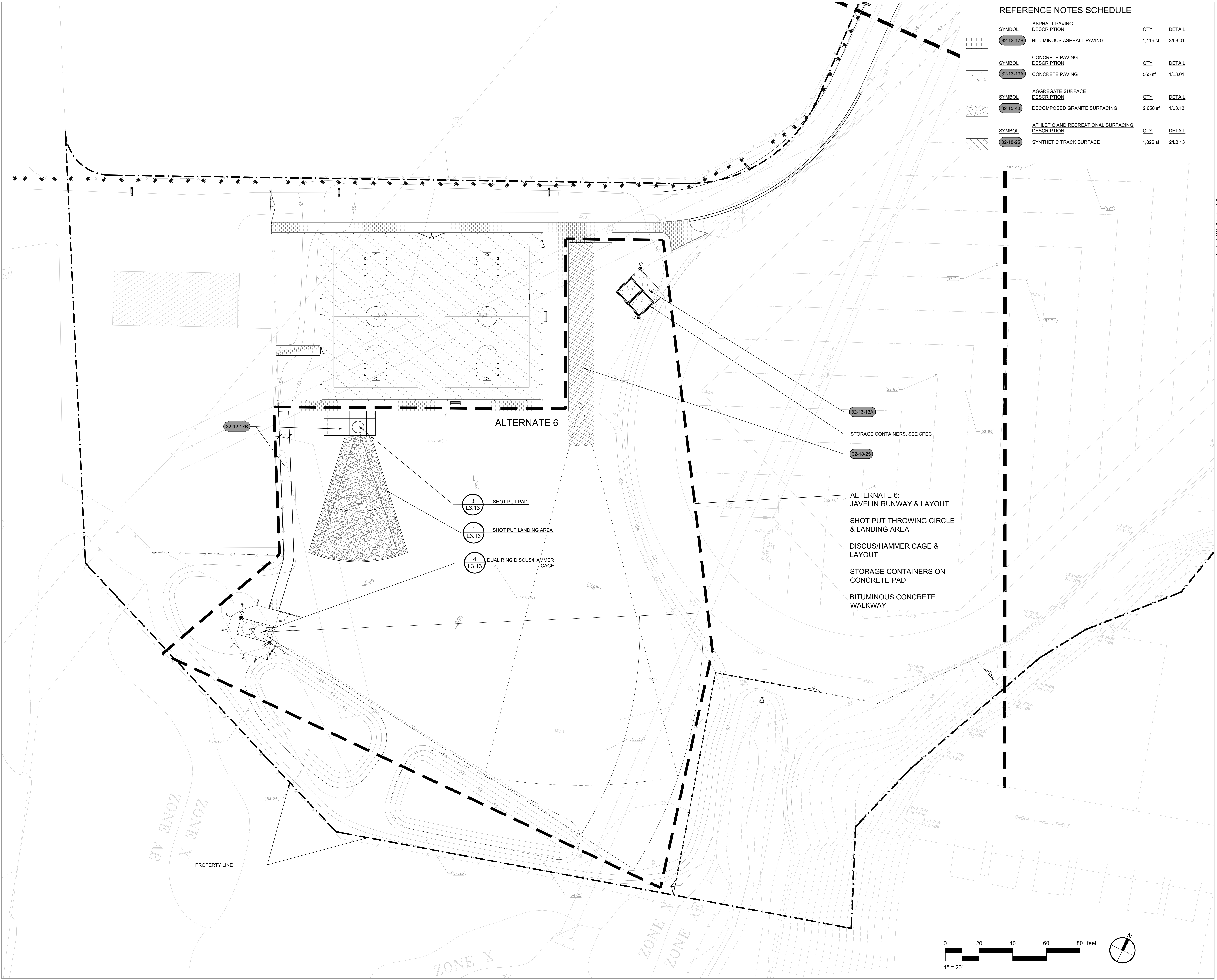


CENTRAL FALLS HIGH SCHOOL  
10 HIGGINSON AVE, CENTRAL FALLS, RI

KEYNOTE LEGEND:

REFERENCE NOTES SCHEDULE

SYMBOL	ASPHALT PAVING DESCRIPTION	QTY	DETAIL
	32-12-17B BITUMINOUS ASPHALT PAVING	1,119 sf	3/L3.01
SYMBOL	CONCRETE PAVING DESCRIPTION	QTY	DETAIL
	32-13-13A CONCRETE PAVING	565 sf	1/L3.01
SYMBOL	AGGREGATE SURFACE DESCRIPTION	QTY	DETAIL
	32-15-40 DECOMPOSED GRANITE SURFACING	2,650 sf	1/L3.13
SYMBOL	ATHLETIC AND RECREATIONAL SURFACING DESCRIPTION	QTY	DETAIL
	32-18-25 SYNTHETIC TRACK SURFACE	1,822 sf	2/L3.13



32-13-13A STORAGE CONTAINERS, SEE SPEC

32-18-25

ALTERNATE 6:  
JAVELIN RUNWAY & LAYOUT  
SHOT PUT THROWING CIRCLE & LANDING AREA  
DISCUS/HAMMER CAGE & LAYOUT  
STORAGE CONTAINERS ON CONCRETE PAD  
BITUMINOUS CONCRETE WALKWAY

- 3 L3.13 SHOT PUT PAD
- 1 L3.13 SHOT PUT LANDING AREA
- 4 L3.13 DUAL RING DISCUS/HAMMER CAGE

100% CONSTRUCTION DOCUMENTS

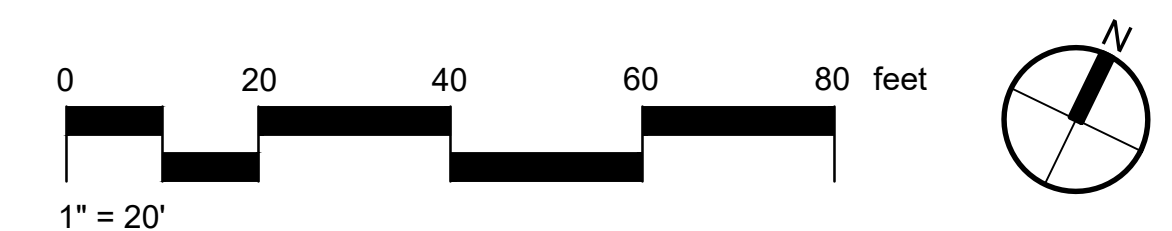
KEY PLAN NORTH ARROW

KEYPLAN

DRAWING NAME:

HARDSCAPE PLAN  
ALTERNATE 6

DRAWN BY: J. FIGLIOZZI, E. LIMON  
REVIEWED BY: S. D'AMBROSIA, J. ROBERTSHAW  
SCALE: 1"=20'-0" DRAWING NUMBER:  
JOB NO.: K1031  
DATE: OCTOBER 13, 2023 L1.22A

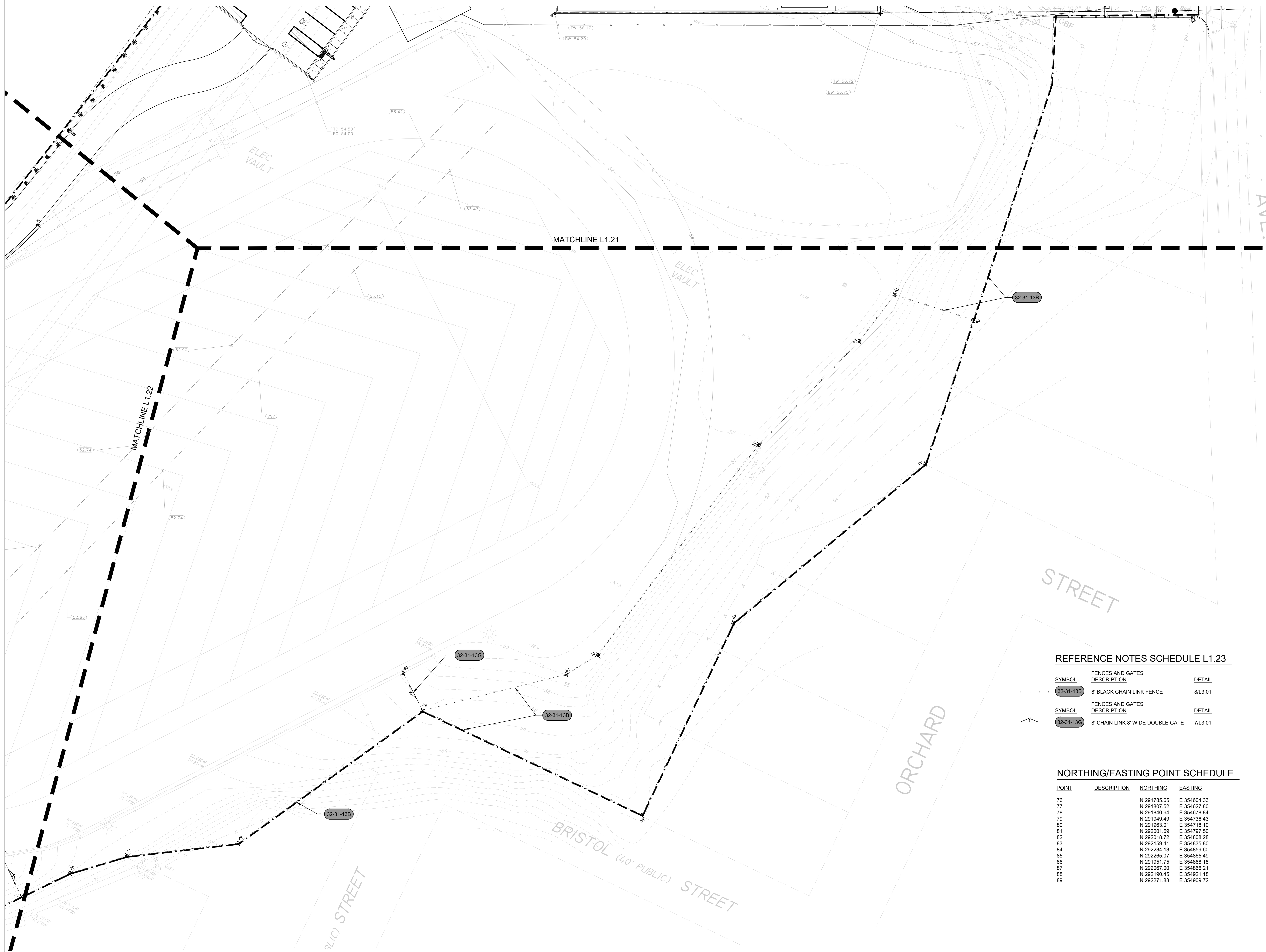






CENTRAL FALLS HIGH SCHOOL  
10 HIGGINSON AVE, CENTRAL FALLS, RI

KEYNOTE LEGEND:

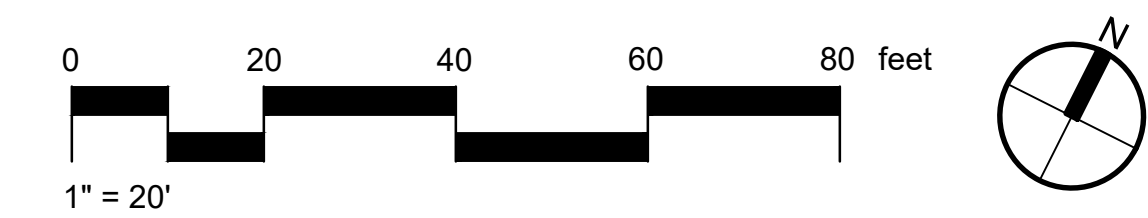


**REFERENCE NOTES SCHEDULE L1.23**

SYMBOL	FENCES AND GATES DESCRIPTION	DETAIL
	8' BLACK CHAIN LINK FENCE	8/L3.01
SYMBOL	FENCES AND GATES DESCRIPTION	DETAIL
	8' CHAIN LINK 8' WIDE DOUBLE GATE	7/L3.01

**NORTHING/EASTING POINT SCHEDULE**

POINT	DESCRIPTION	NORTHING	EASTING
76		N 291785.65	E 354604.33
77		N 291807.52	E 354627.80
78		N 291840.64	E 354678.84
79		N 291949.49	E 354736.43
80		N 291963.01	E 354718.10
81		N 292001.69	E 354797.50
82		N 292018.72	E 354808.28
83		N 292159.41	E 354835.80
84		N 292234.13	E 354859.60
85		N 292285.07	E 354865.49
86		N 291951.75	E 354868.18
87		N 292067.00	E 354866.21
88		N 292190.45	E 354921.18
89		N 292271.88	E 354909.72



**100% CONSTRUCTION DOCUMENTS**

KEY PLAN NORTH ARROW

KEYPLAN

DRAWING NAME:

**HARDSCAPE PLAN  
BASE BID**

DRAWN BY: J. FIGLIOZZI, E. LIMON

REVIEWED BY: S. D'AMBROSIA, J. ROBERTSHAW

SCALE: 1"=20'-0" DRAWING NUMBER:

JOB NO.: K1031

DATE: OCTOBER 13, 2023 **L1.23**



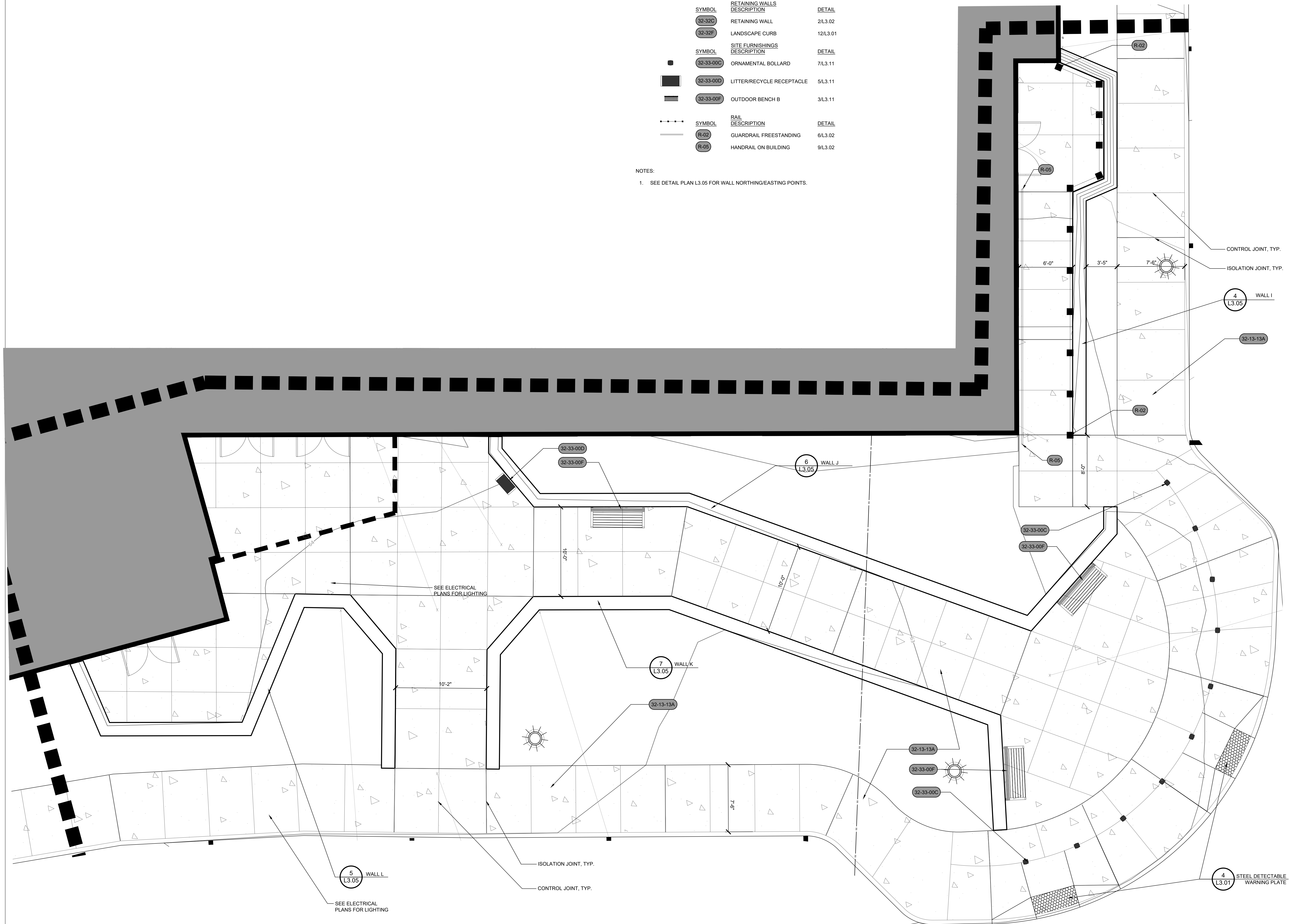


KEYNOTE LEGEND:

REFERENCE NOTES SCHEDULE L1.41

SYMBOL	CONCRETE PAVING DESCRIPTION	DETAIL
	CONCRETE PAVING	1/L3.01
SYMBOL	RETAINING WALLS DESCRIPTION	DETAIL
	RETAINING WALL	2/L3.02
	LANDSCAPE CURB	12/L3.01
SYMBOL	SITE FURNISHINGS DESCRIPTION	DETAIL
	ORNAMENTAL BOLLARD	7/L3.11
	LITTER/RECYCLE RECEPTACLE	5/L3.11
	OUTDOOR BENCH B	3/L3.11
SYMBOL	RAIL DESCRIPTION	DETAIL
	GUARDRAIL FREESTANDING	6/L3.02
	HANDRAIL ON BUILDING	9/L3.02

NOTES:  
1. SEE DETAIL PLAN L3.05 FOR WALL NORTHING/EASTING POINTS.



100% CONSTRUCTION DOCUMENTS

KEY PLAN NORTH ARROW

KEYPLAN

DRAWING NAME:

**HARDSCAPE ENLARGEMENT PLAN**

DRAWN BY: J. FIGLIOZZI, E. LIMON

REVIEWED BY: S. D'AMBROSIA, J. ROBERTSHAW

SCALE: 1/4"=1'-0" DRAWING NUMBER:

JOB NO.: K1031

DATE: OCTOBER 13, 2023

**L1.41**





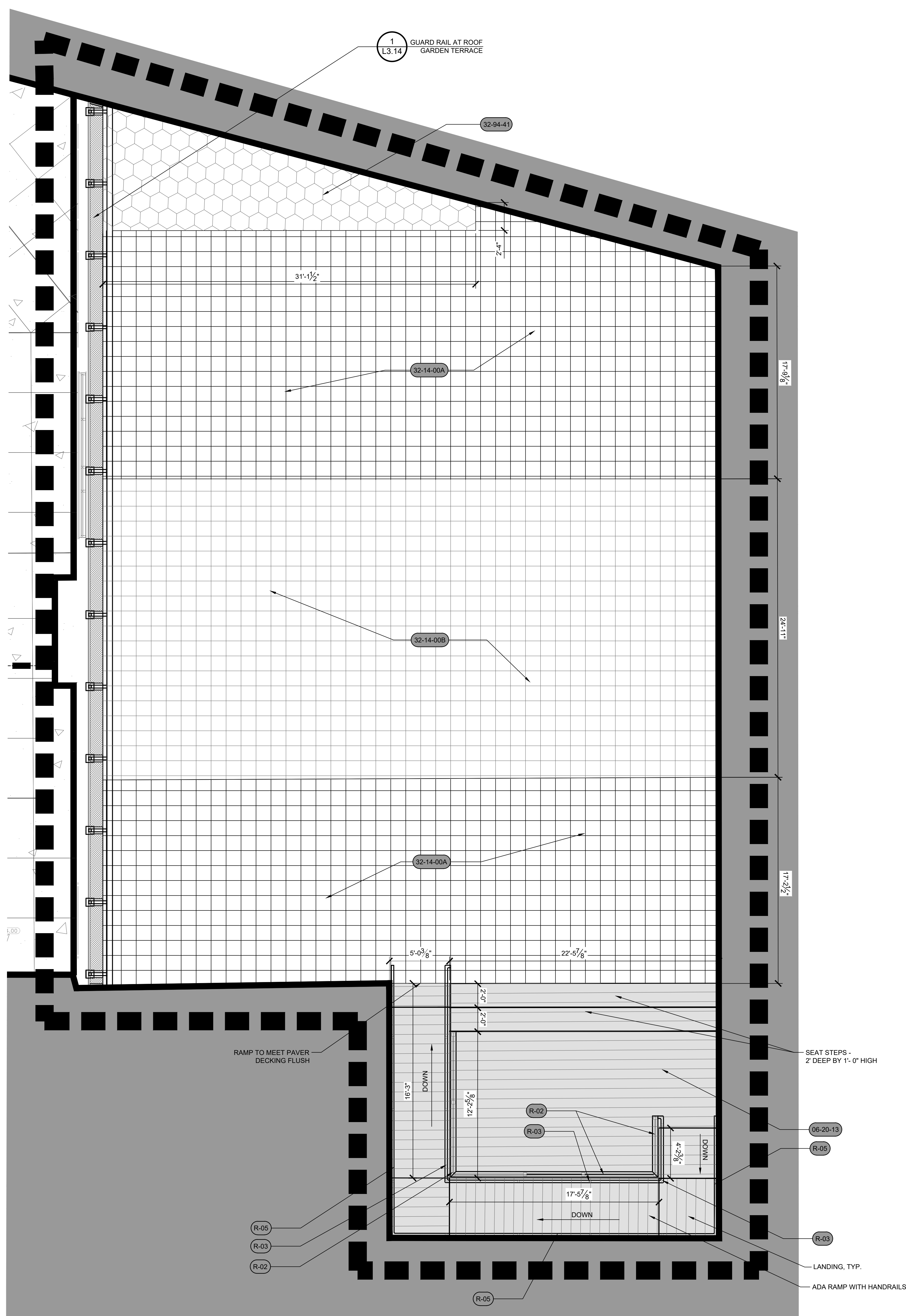
CENTRAL FALLS HIGH SCHOOL  
10 HIGGINSON AVE, CENTRAL FALLS, RI

KEYNOTE LEGEND:

**100% CONSTRUCTION DOCUMENTS**

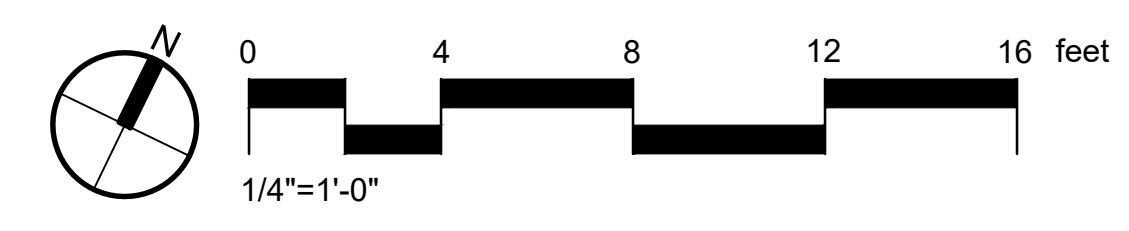
KEY PLAN NORTH ARROW

KEYPLAN



**REFERENCE NOTES SCHEDULE L1.42**

SYMBOL	WOOD FRAMING DESCRIPTION	DETAIL
	WOOD DECKING - SEE SHEET L3.15	
SYMBOL	UNIT PAVING DESCRIPTION	DETAIL
	UNIT PAVERS- TYPE A	4L3.14
	UNIT PAVERS- TYPE B	4L3.14
SYMBOL	PLANTING ACCESSORIES DESCRIPTION	DETAIL
	VEGETATED ROOF SYSTEM	4L3.14
SYMBOL	RAIL DESCRIPTION	DETAIL
	GUARDRAIL FREESTANDING	6L3.02
	RAMP HANDRAIL FREESTANDING	7L3.02
	HANDRAIL ON BUILDING	9L3.02

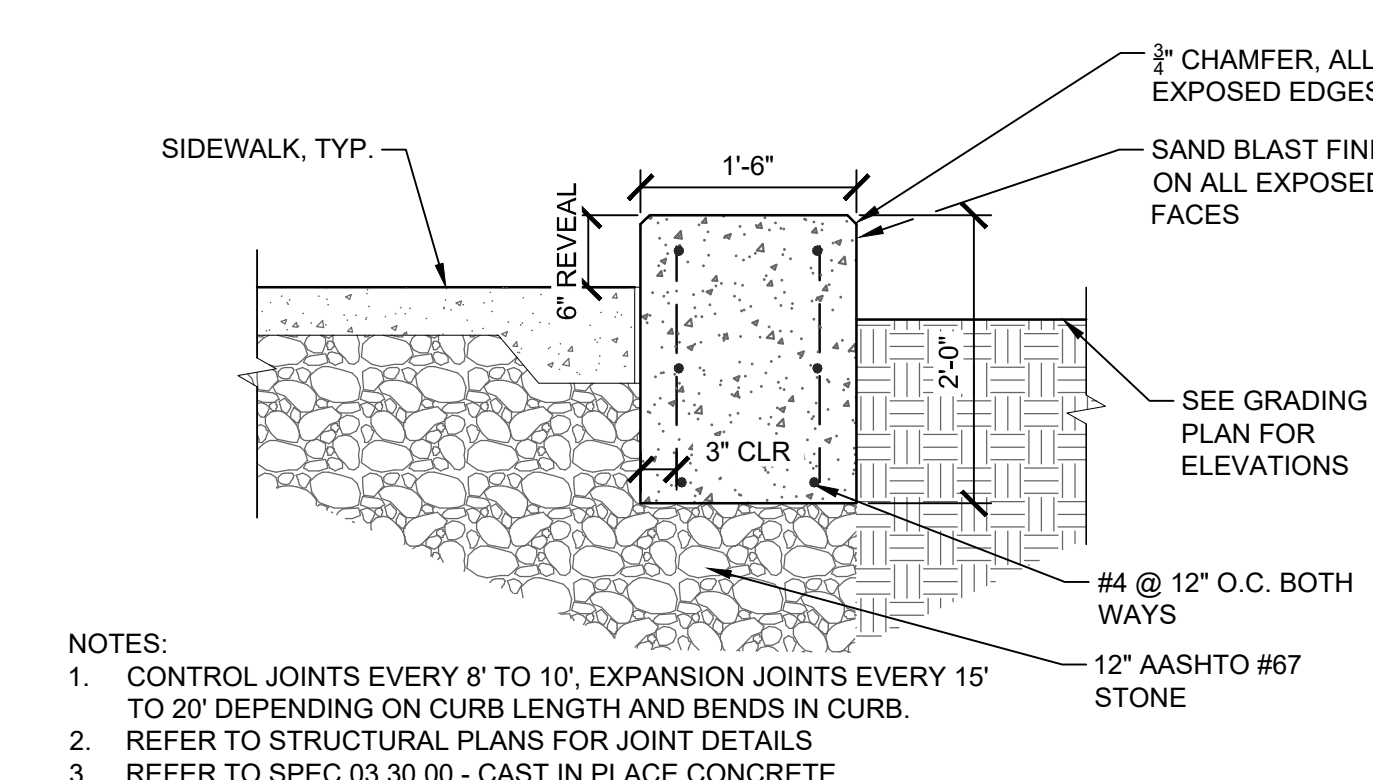
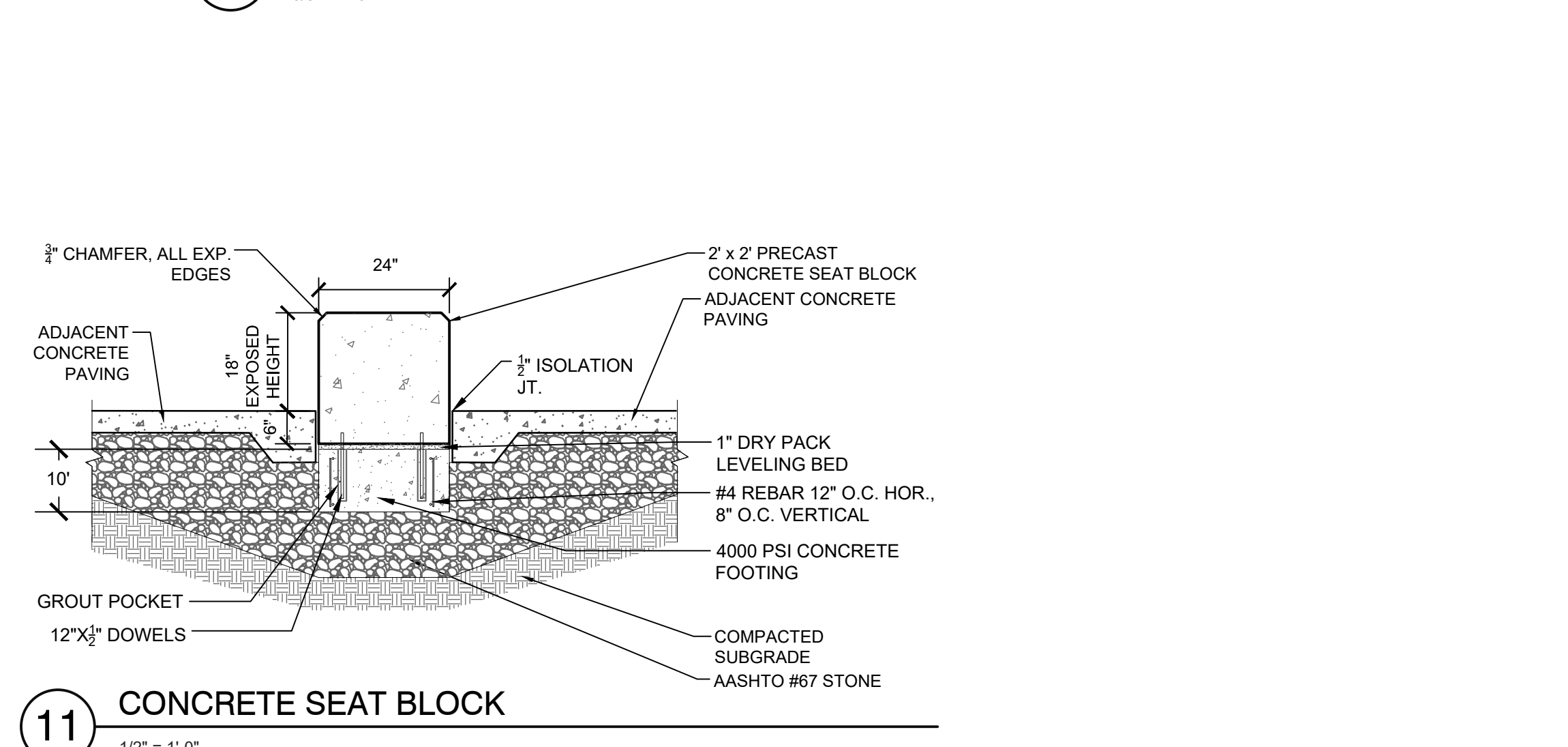
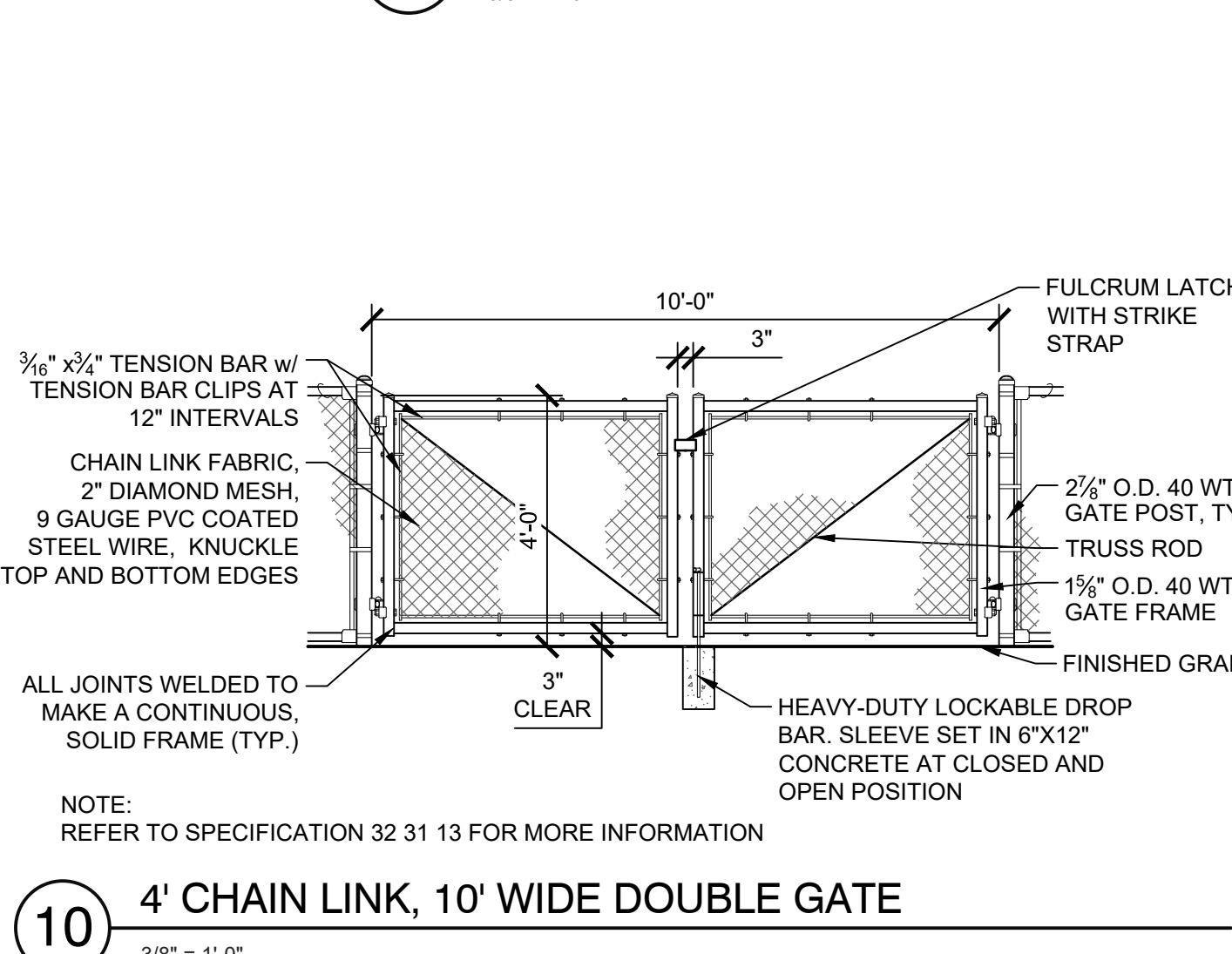
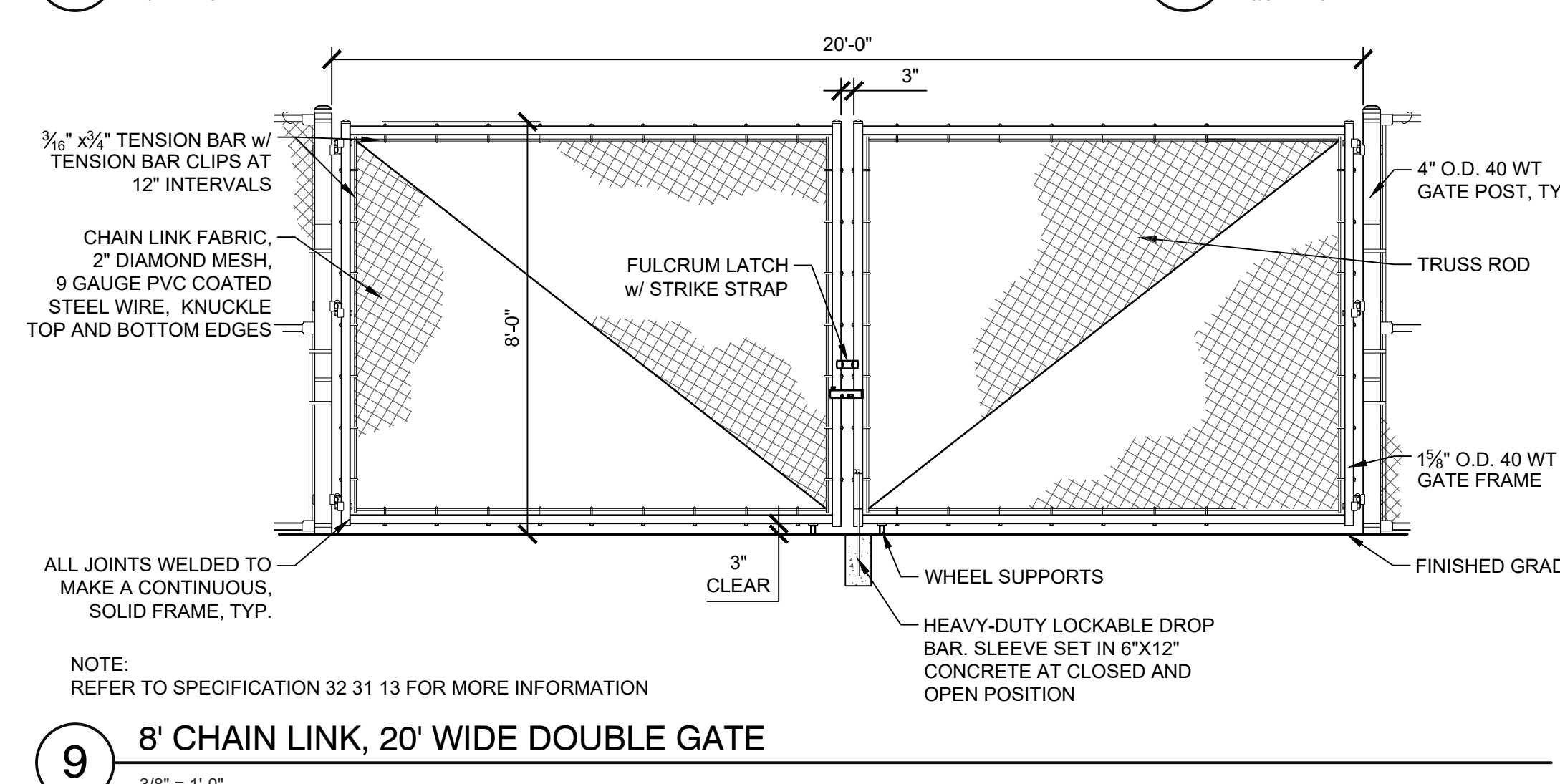
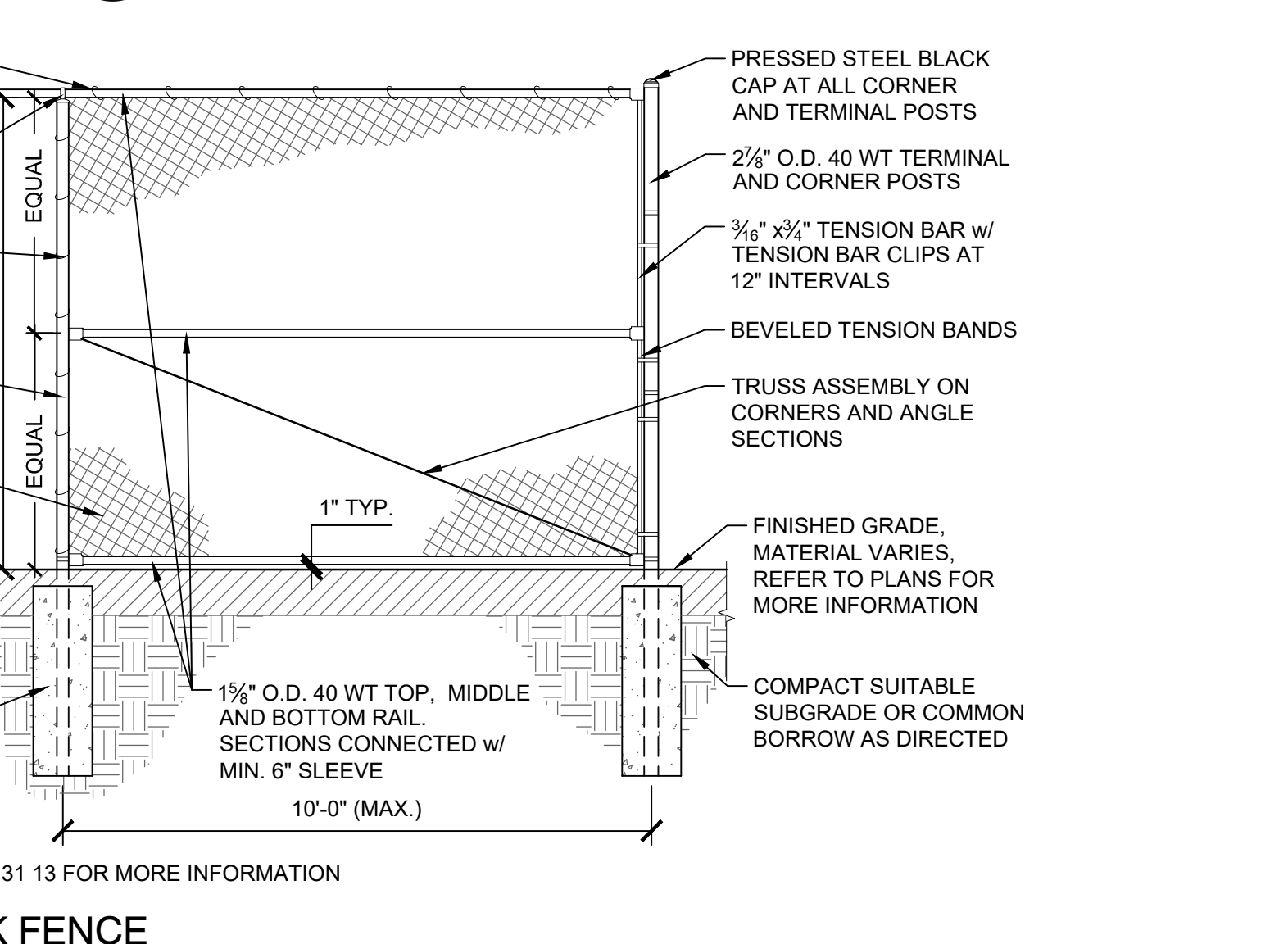
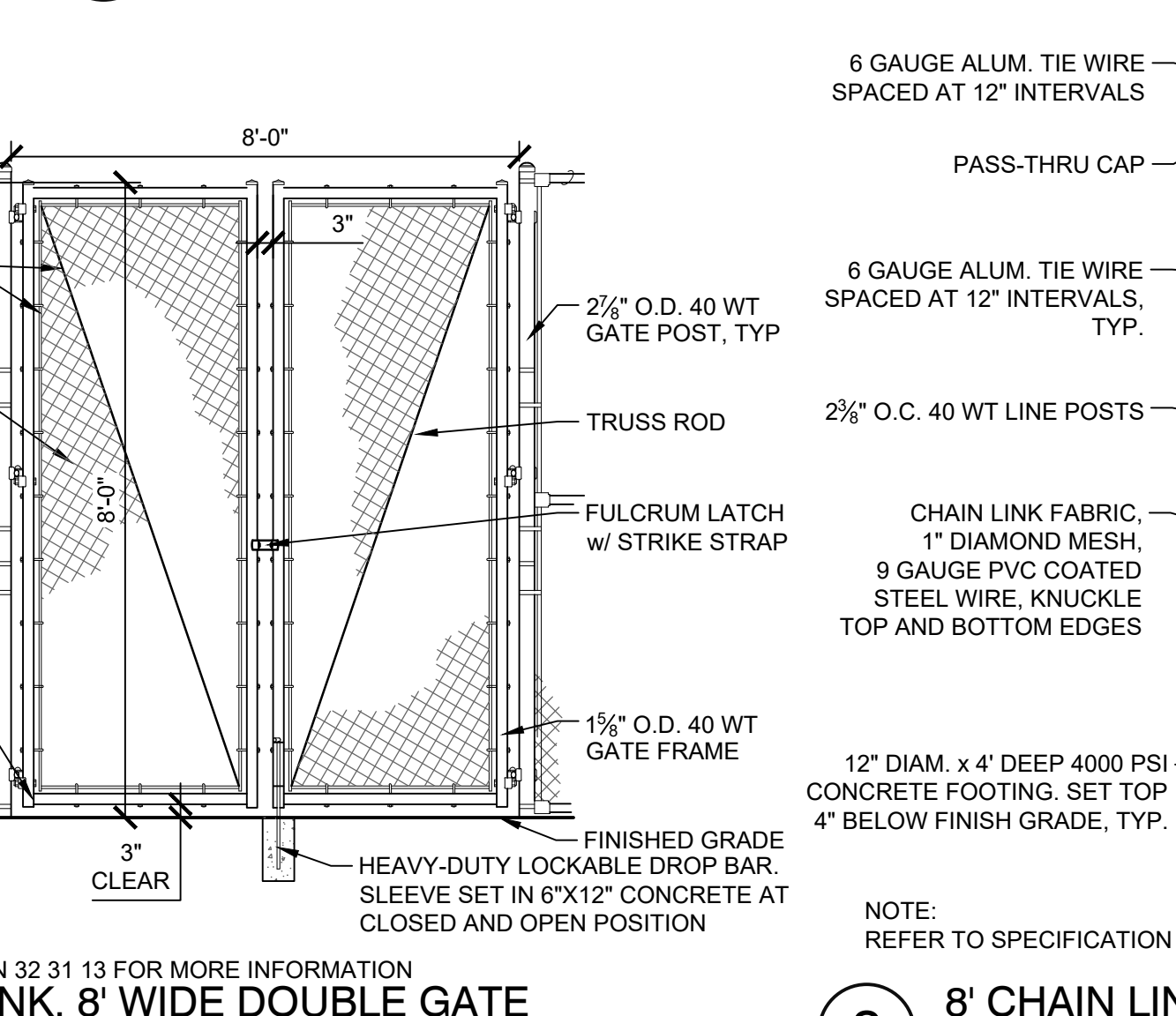
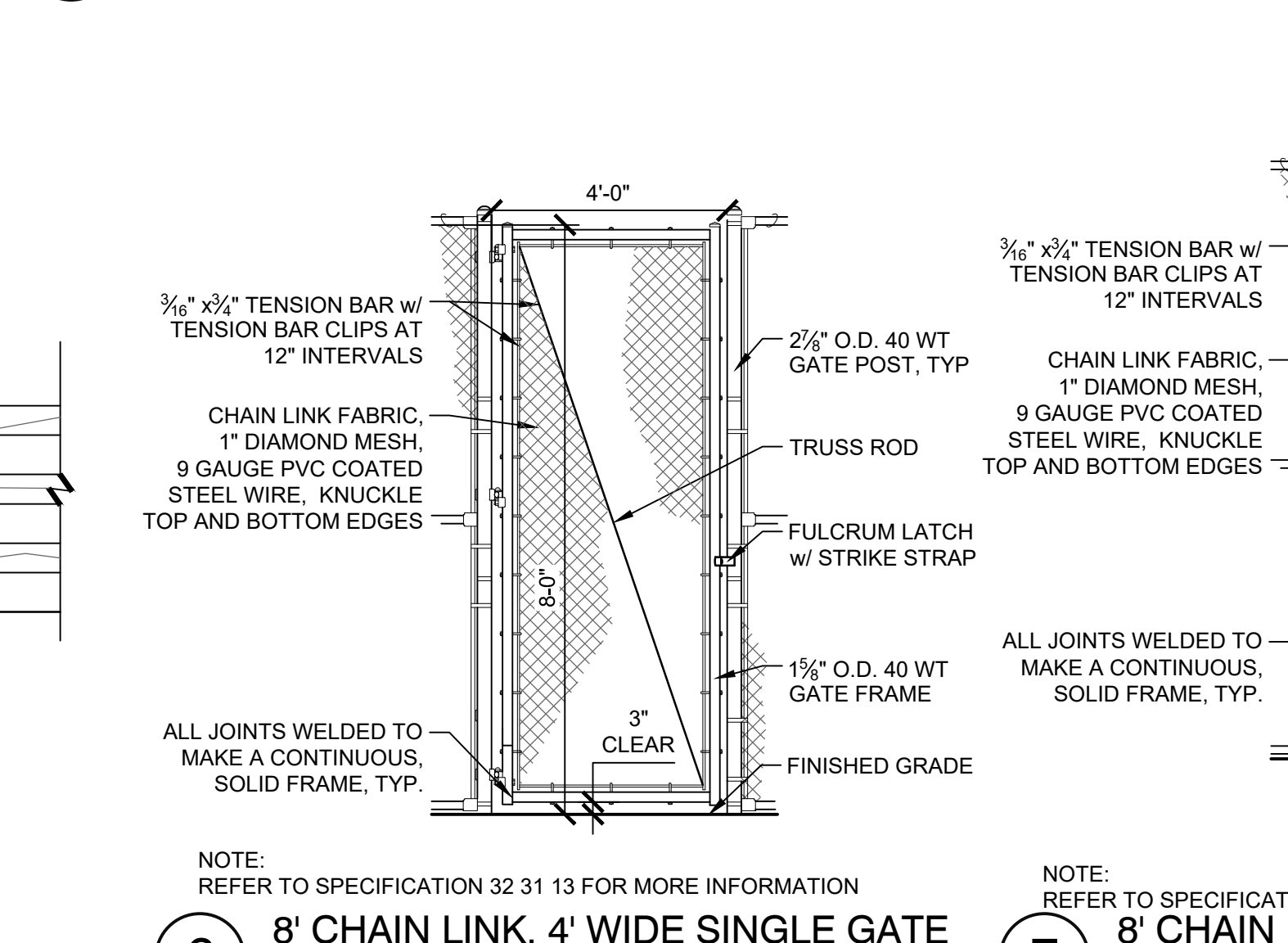
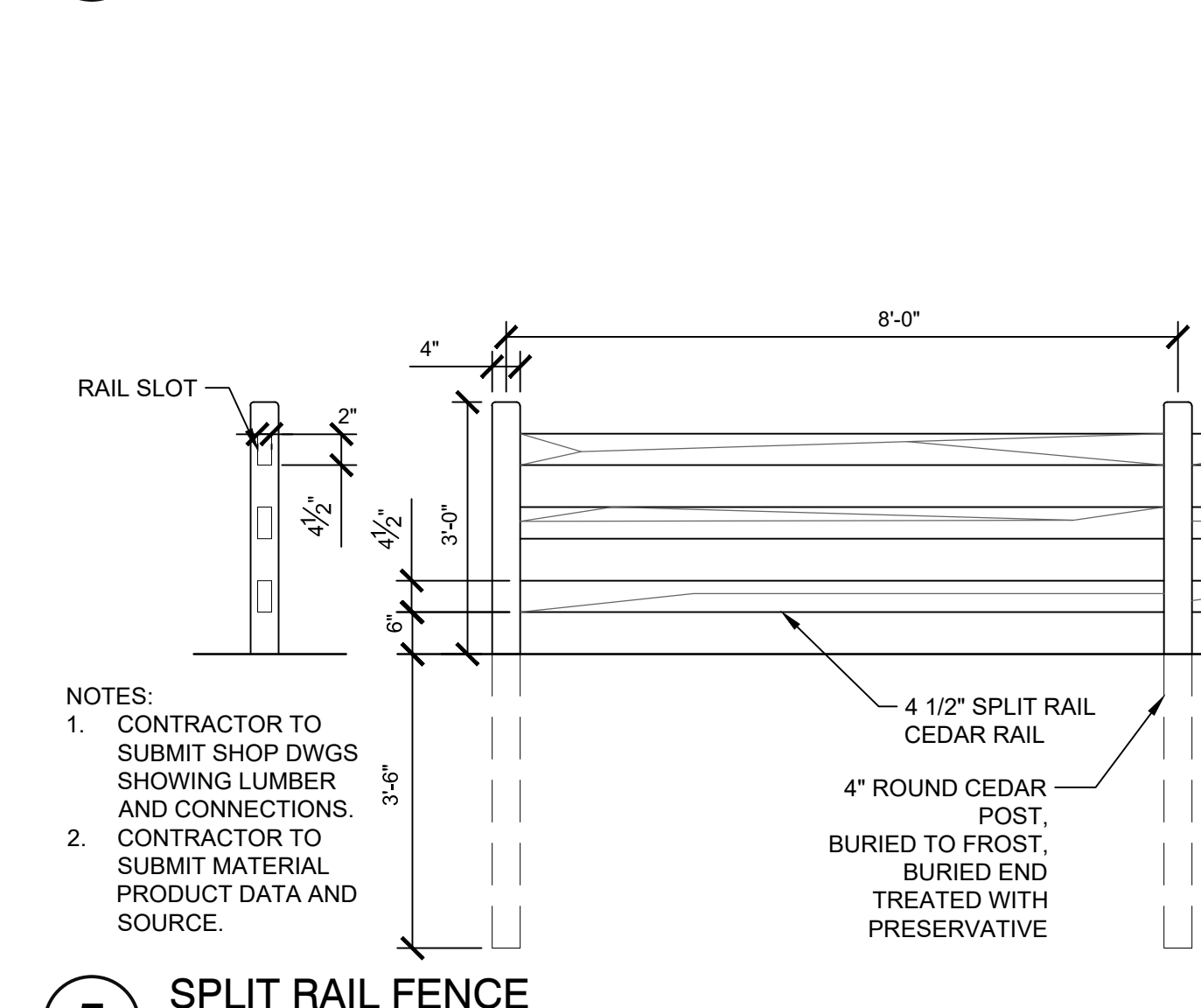
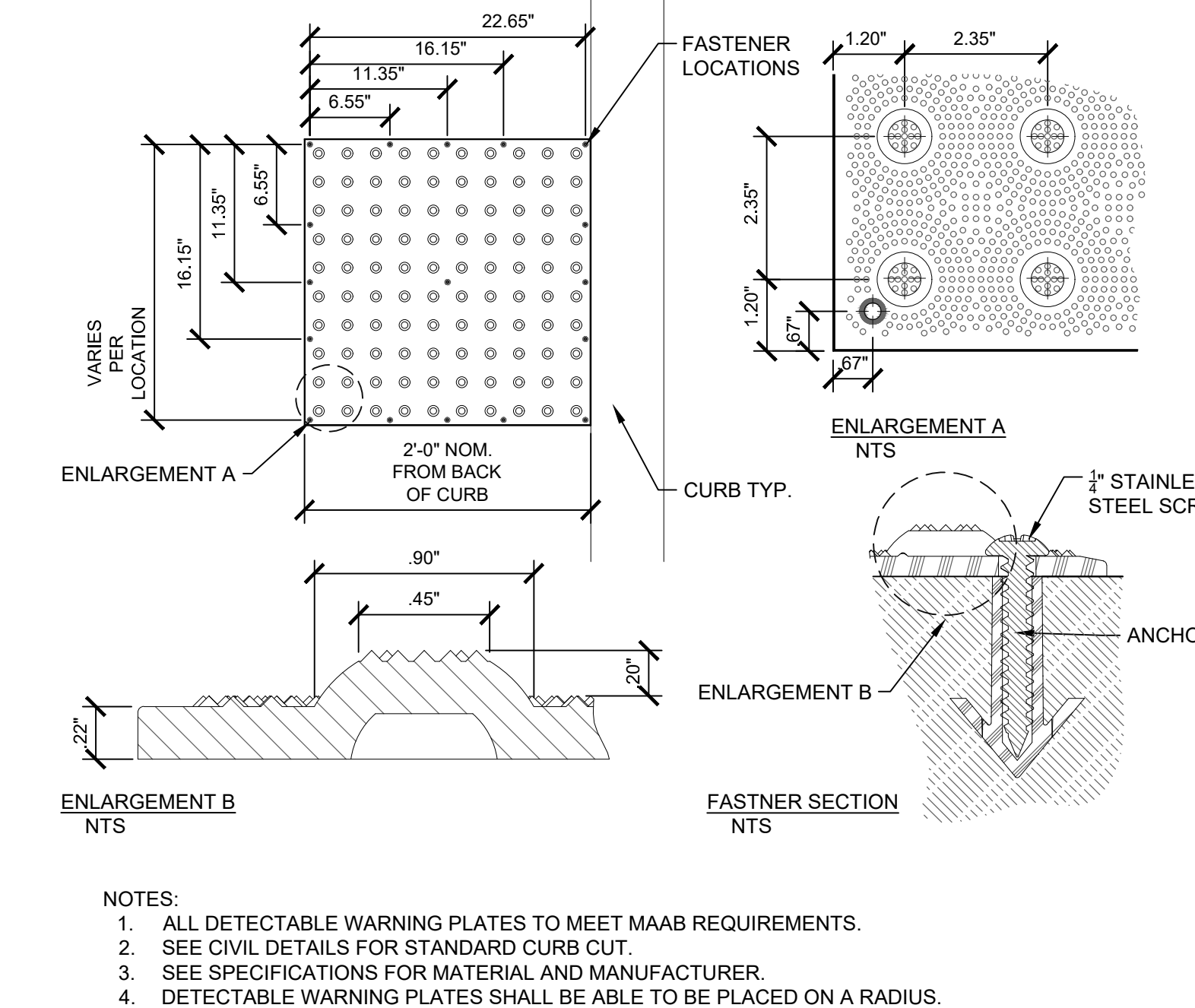
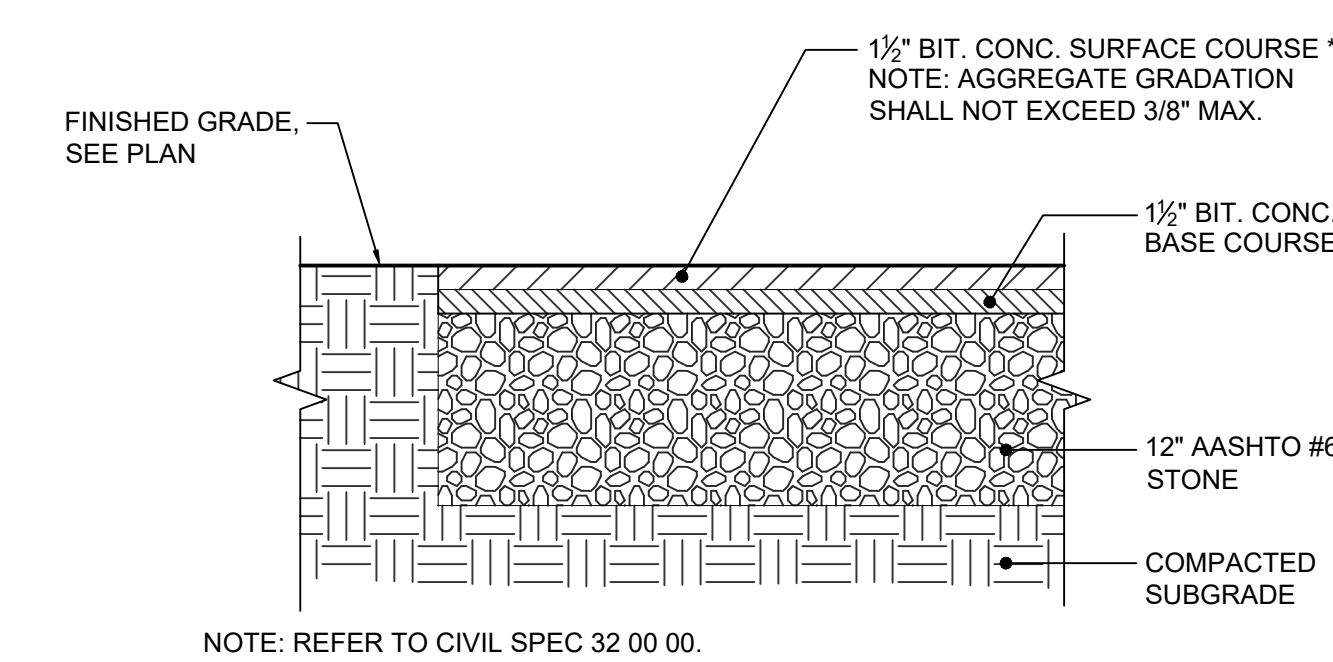
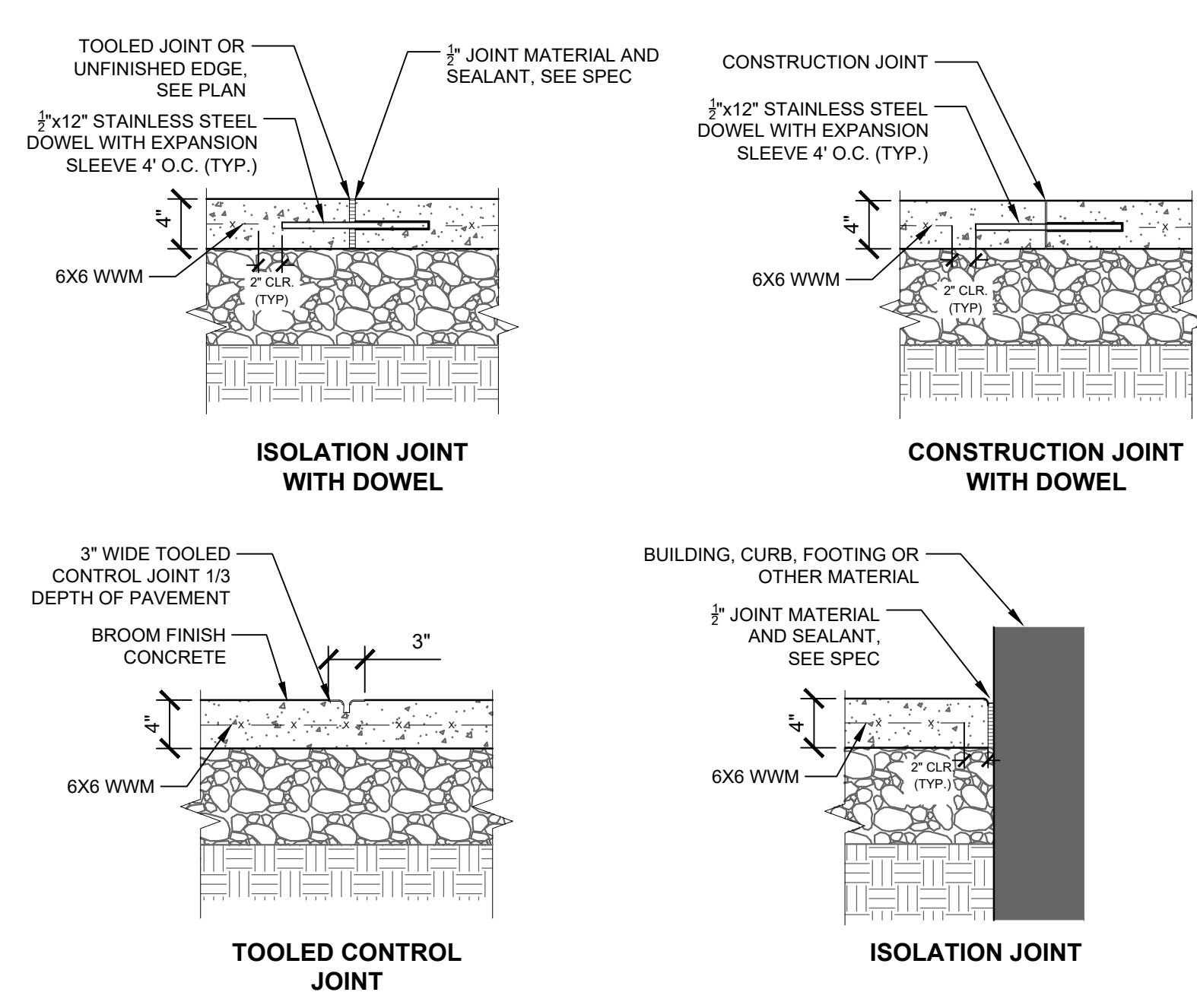
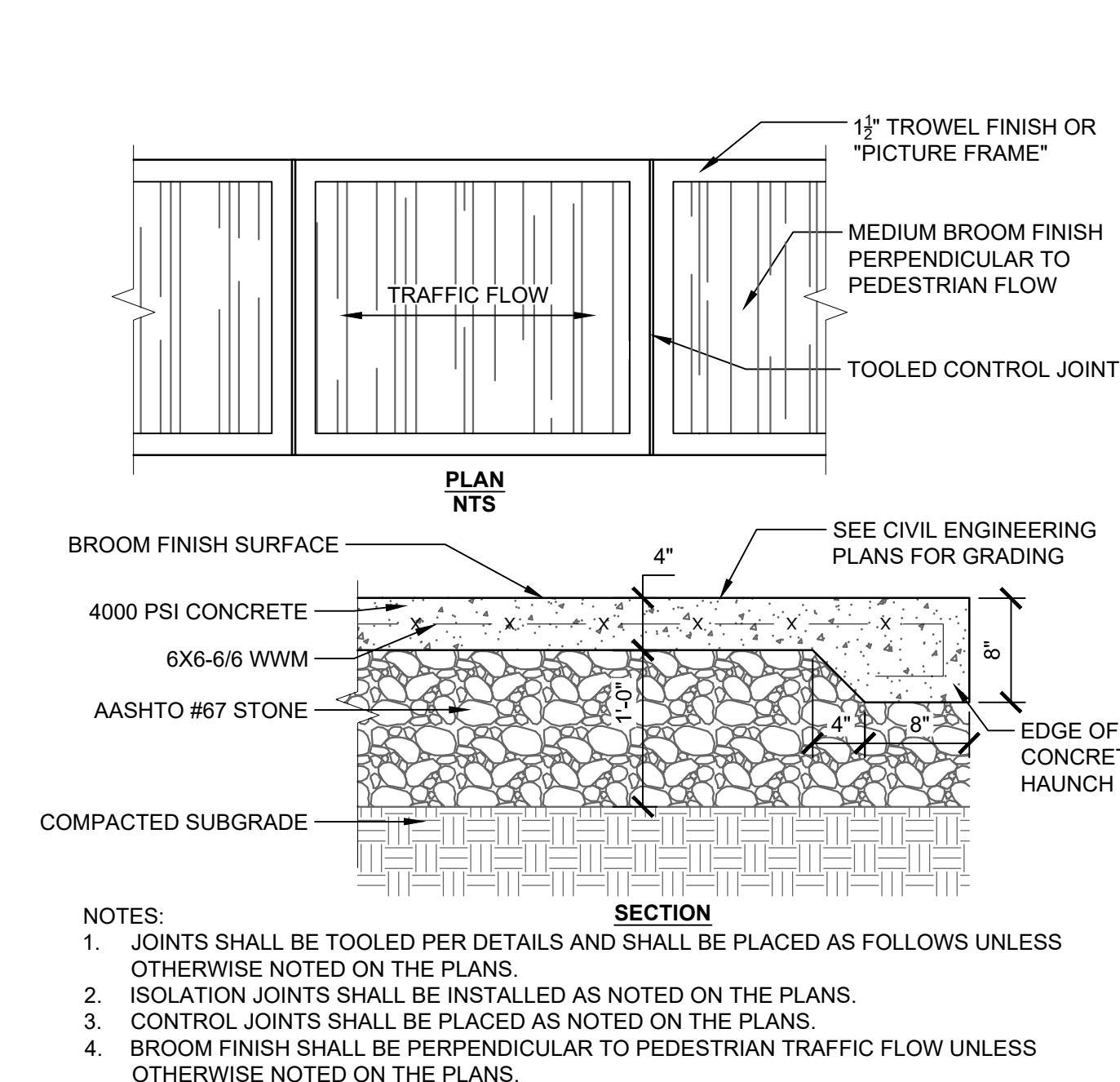


DRAWING NAME:

**HARDSCAPE ENLARGEMENT PLAN**

DRAWN BY: J. FIGLIOZZI, E. LIMON  
REVIEWED BY: S. D'AMBROSIA, J. ROBERTSHAW  
SCALE: 1/4"=1'-0" DRAWING NUMBER:  
JOB NO.: K1031  
DATE: OCTOBER 13, 2023 **L1.42**

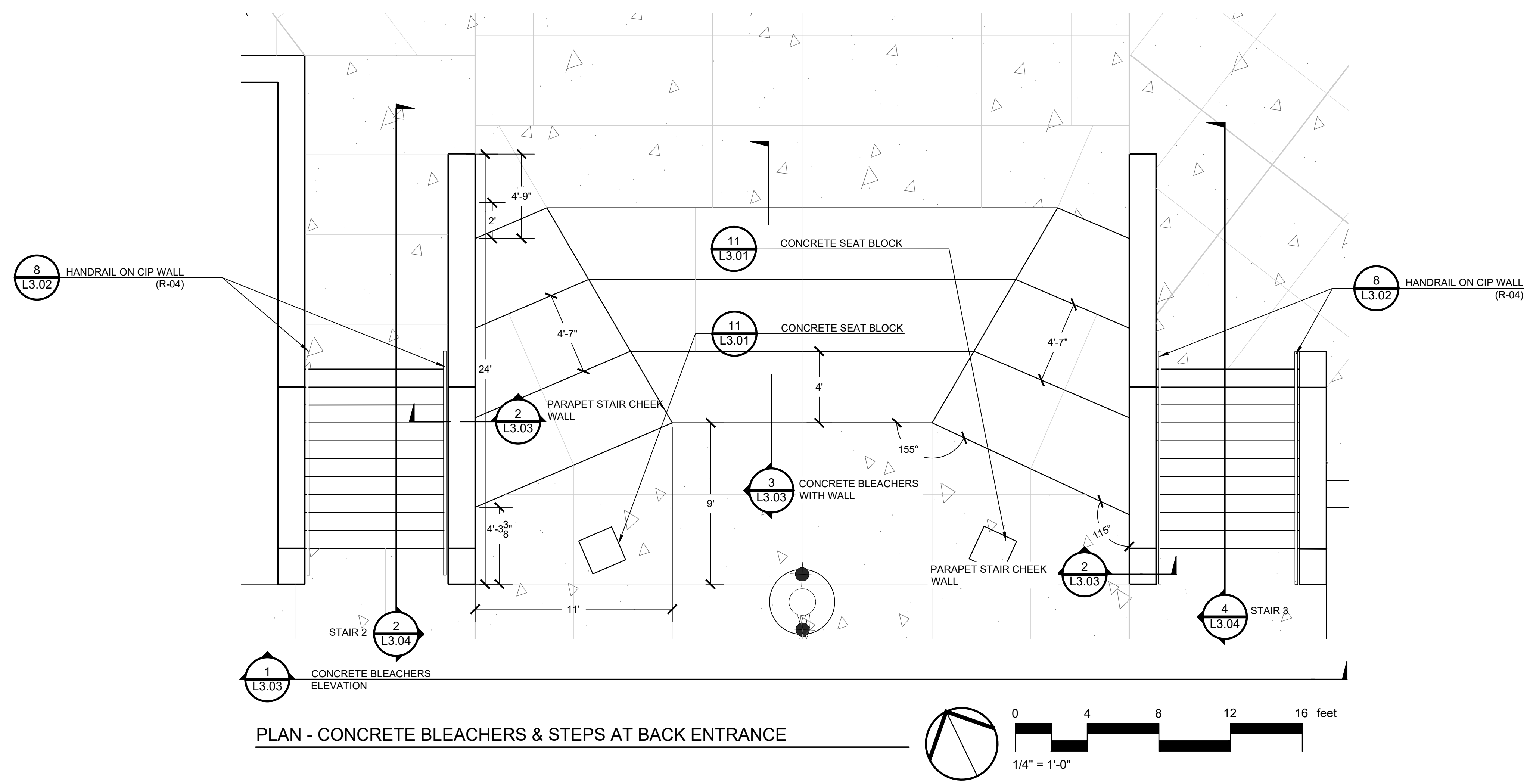




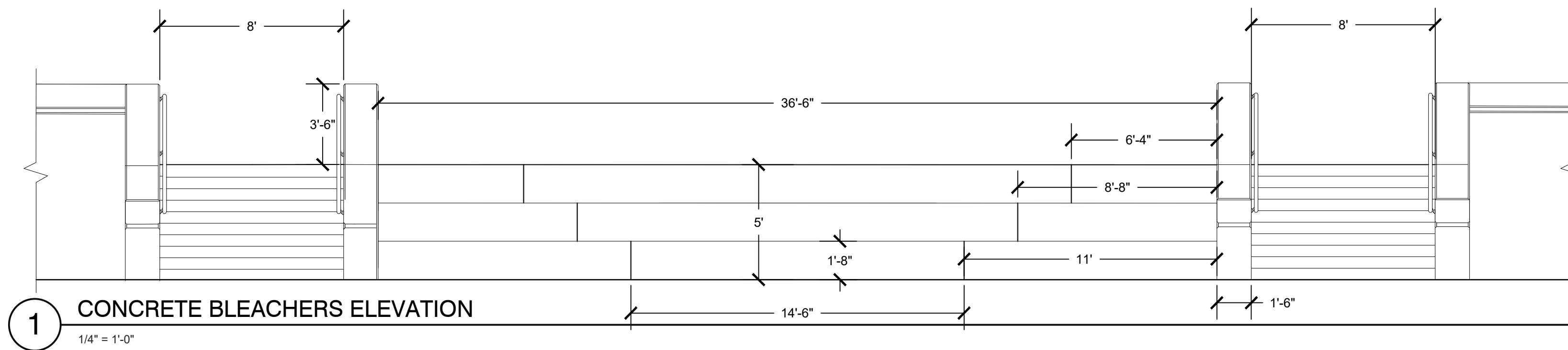




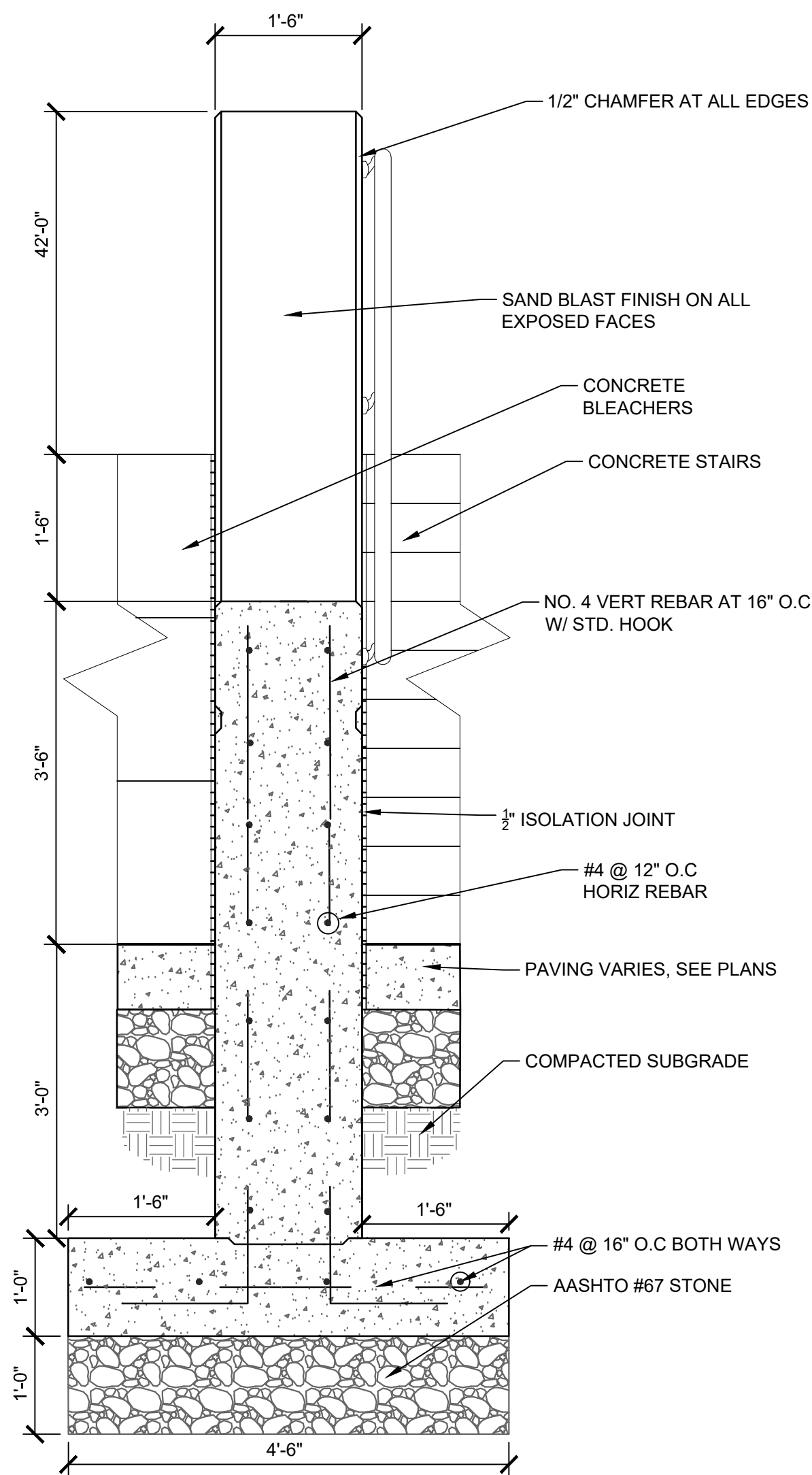




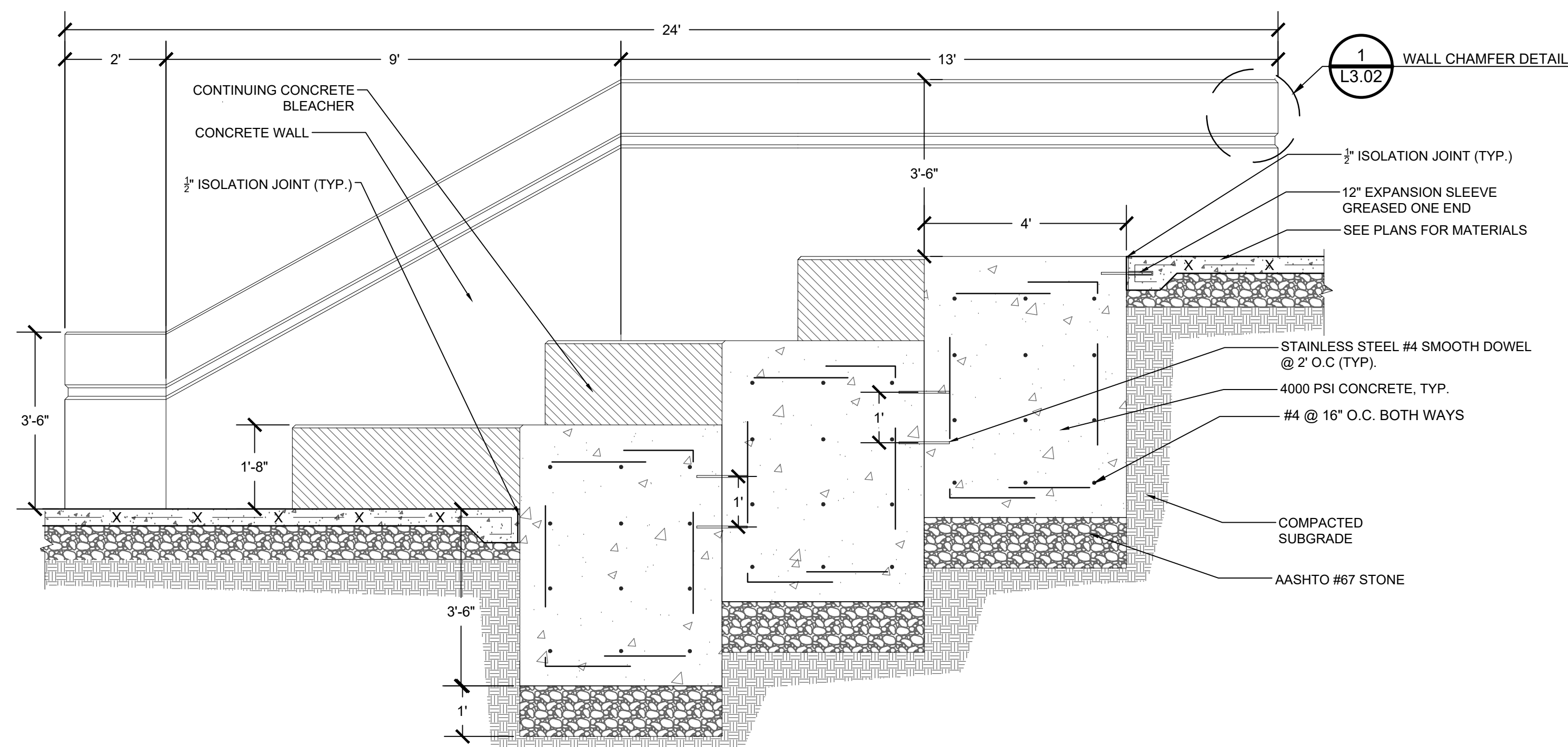
PLAN - CONCRETE BLEACHERS & STEPS AT BACK ENTRANCE



1 CONCRETE BLEACHERS ELEVATION



2 PARAPET STAIR CHEEK WALL



3 CONCRETE BLEACHERS WITH WALL

- NOTES:
1. CONCRETE BLEACHERS SHALL BE UNIFORM IN HEIGHT. CONTRACTOR SHALL CONFIRM HEIGHTS AND ANY CHANGES SHALL BE APPROVED BY THE LANDSCAPE ARCHITECT.
  2. CONCRETE BLEACHERS SHALL HAVE A SAND BLAST FINISH ON EXPOSED SURFACES.
  3. MOCK-UPS FOR ALL CONCRETE WORK SHALL BE APPROVED BY THE LANDSCAPE ARCHITECT.
  4. CONTRACTOR SHALL REFER TO CIVIL ENGINEERING PLANS FOR ANY UTILITY CONFLICTS WITH FOUNDATIONS.

100% CONSTRUCTION DOCUMENTS

KEY PLAN NORTH ARROW

KEYPLAN

DRAWING NAME:

DETAILS

DRAWN BY: J. FIGLIOZZI, E. LIMON

REVIEWED BY: S. D'AMBROSIA, J. ROBERTSHAW

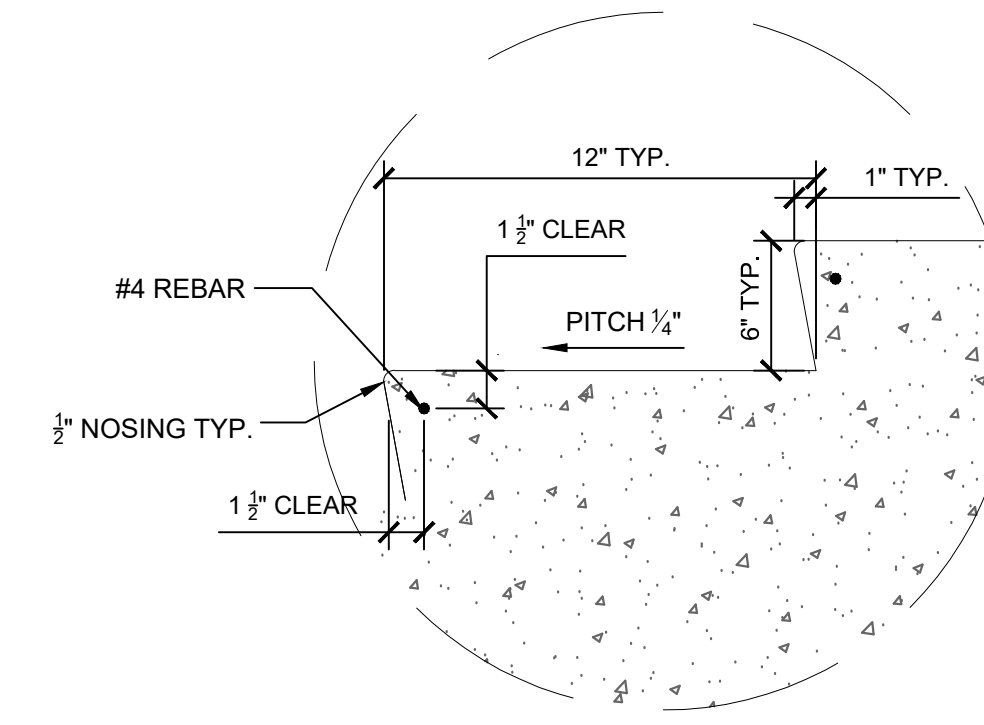
SCALE: AS NOTED | DRAWING NUMBER:

JOB NO.: K1031

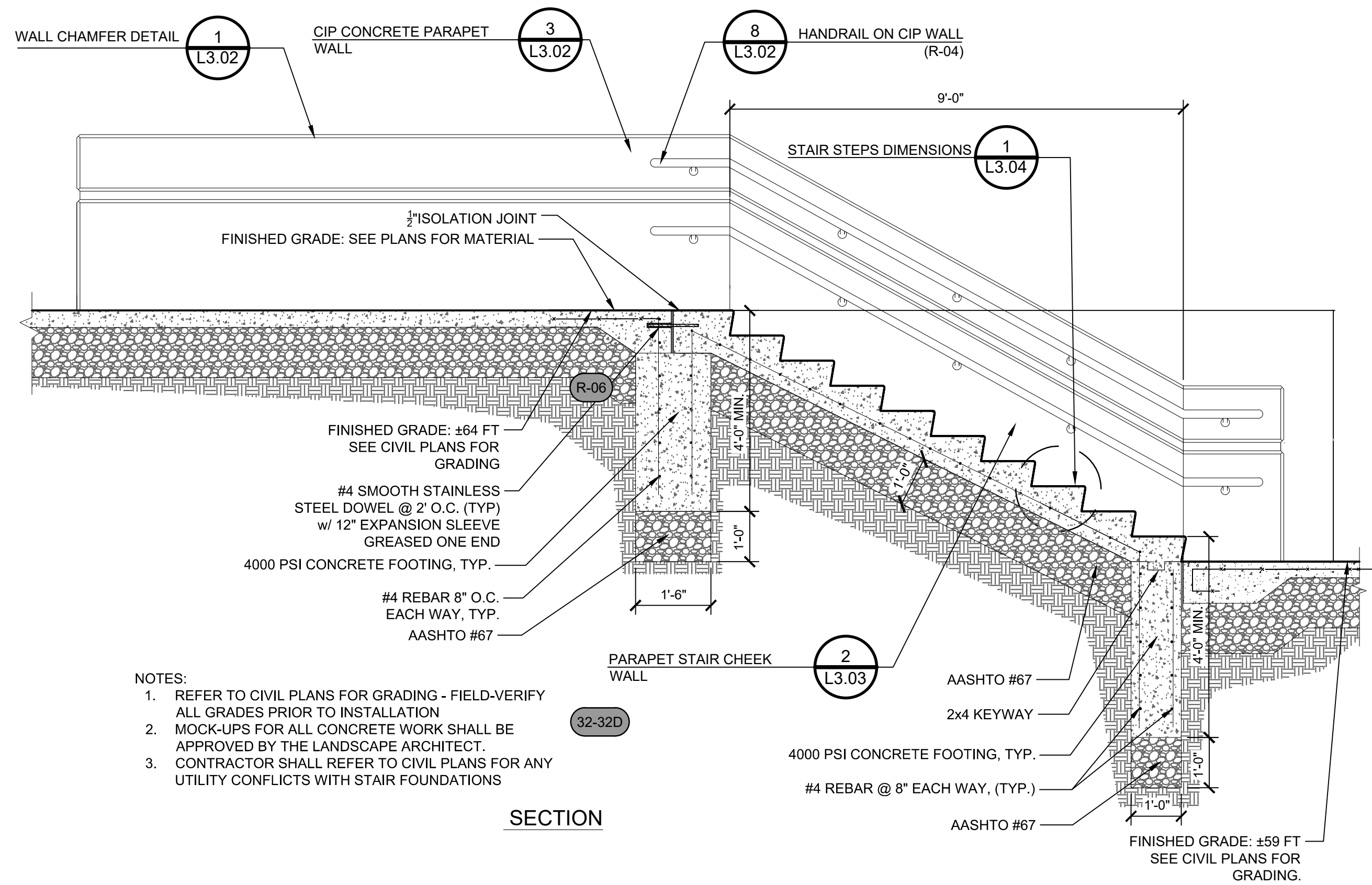
DATE: OCTOBER 13, 2023

L3.03

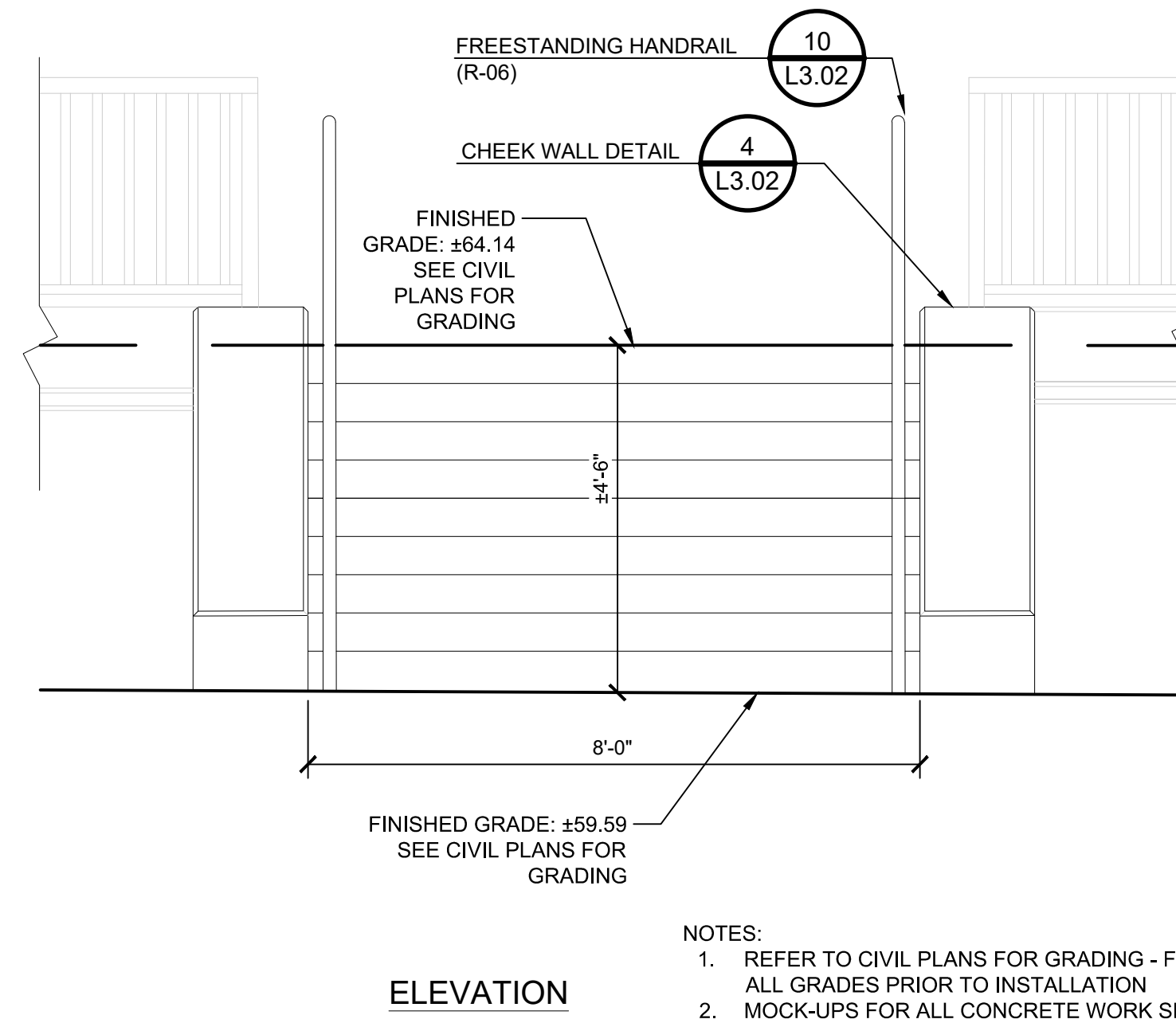




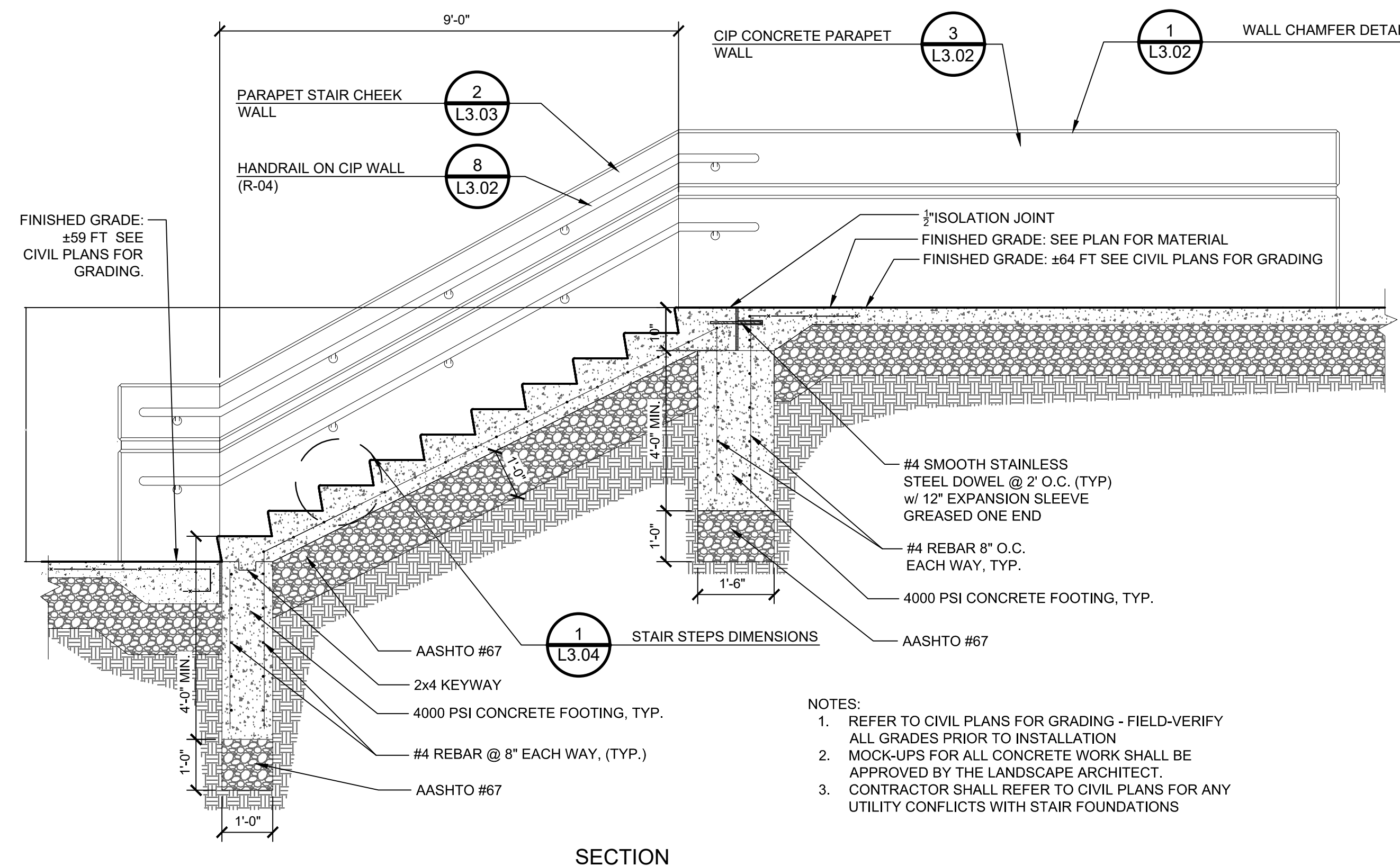
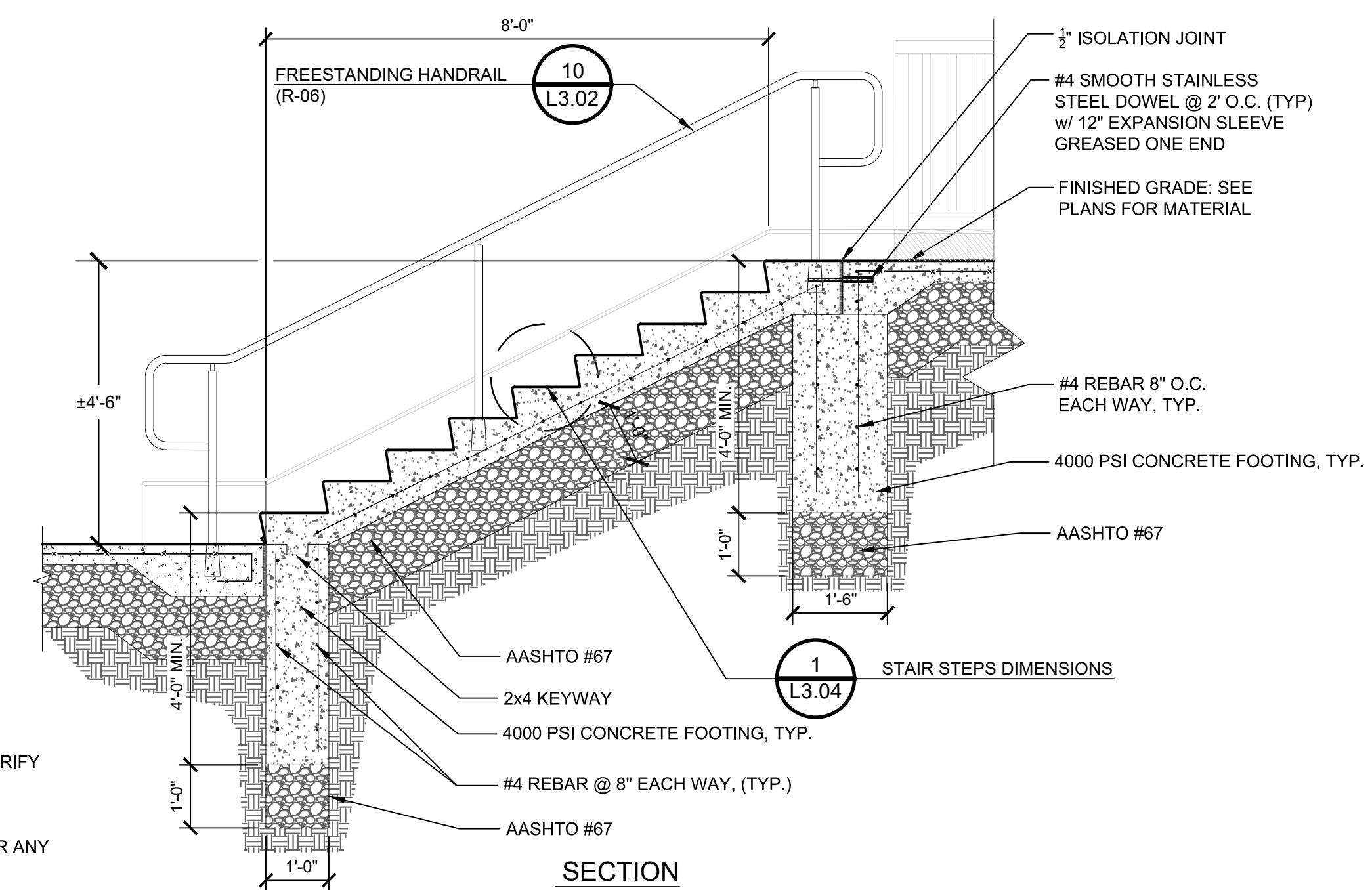
**1** STAIR STEPS DIMENSIONS  
1/2" = 1'-0"



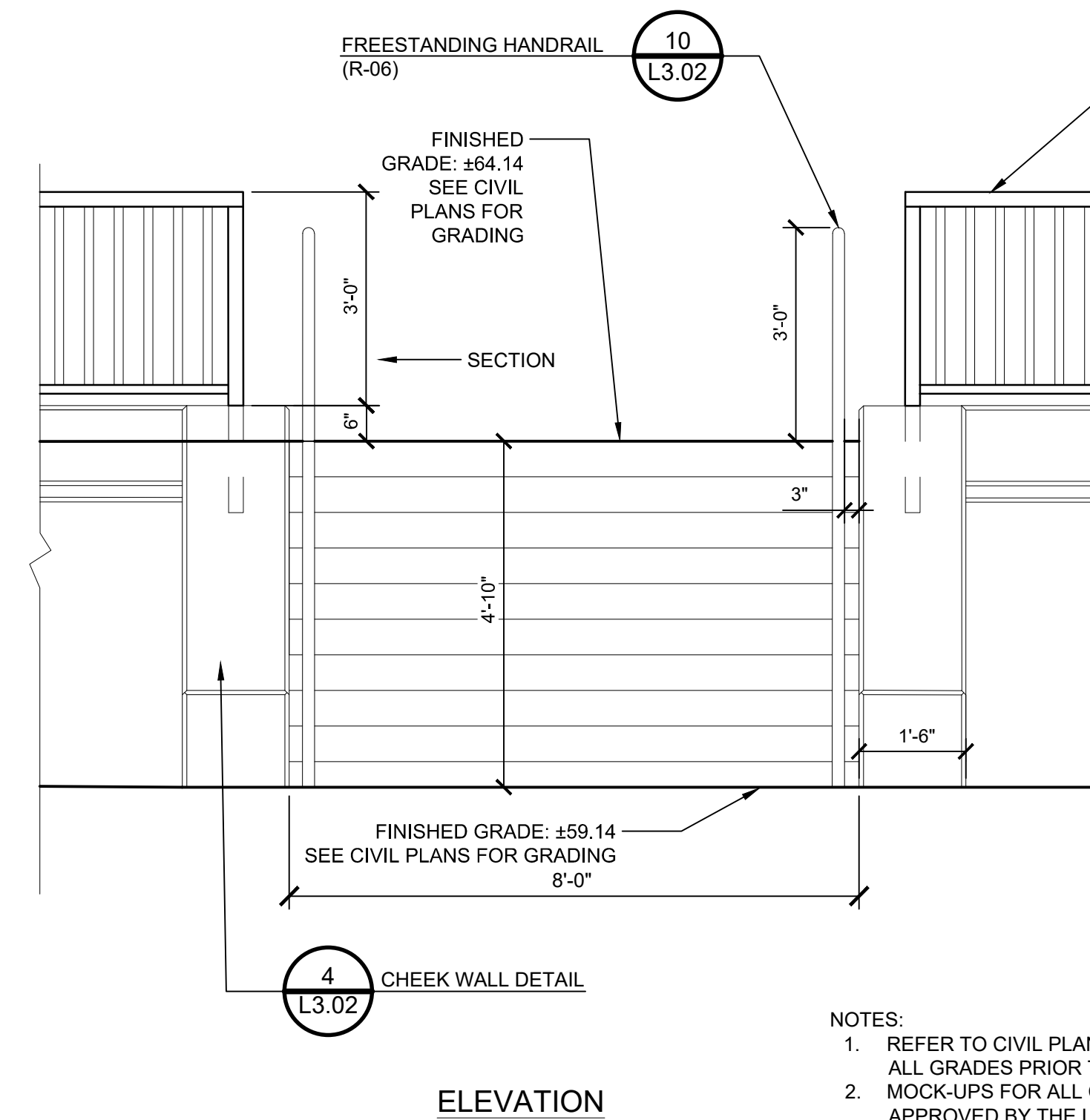
**2** STAIR 2  
1/2" = 1'-0"



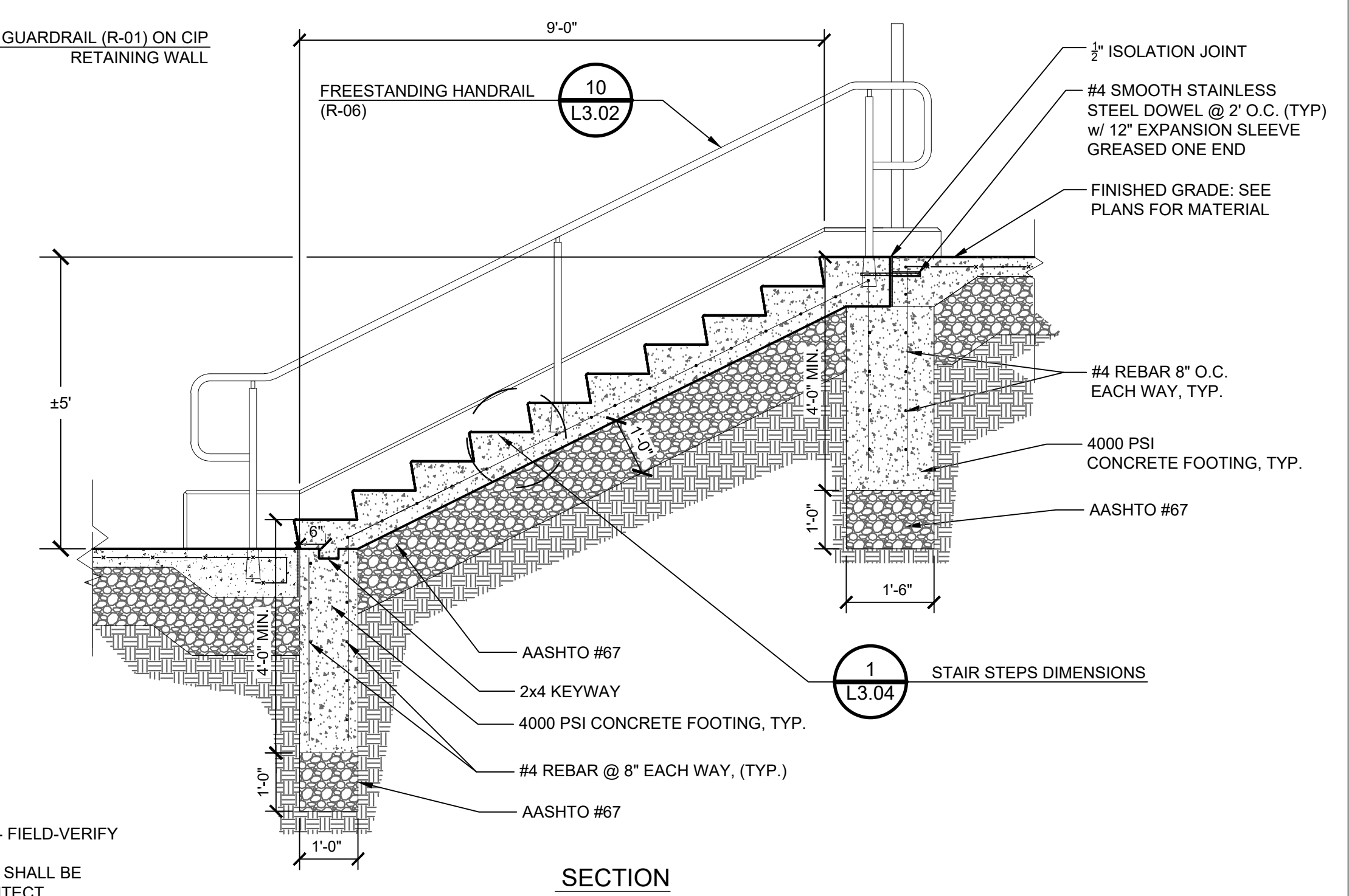
**3** STAIR 1  
1/2" = 1'-0"



**4** STAIR 3  
1/2" = 1'-0"



**5** STAIR 4  
1/2" = 1'-0"



**100% CONSTRUCTION DOCUMENTS**

KEY PLAN NORTH ARROW

KEYPLAN

DRAWING NAME:

**DETAILS**

DRAWN BY: J. FIGLIOZZI, E. LIMON

REVIEWED BY: S. D'AMBROSIA, J. ROBERTSHAW

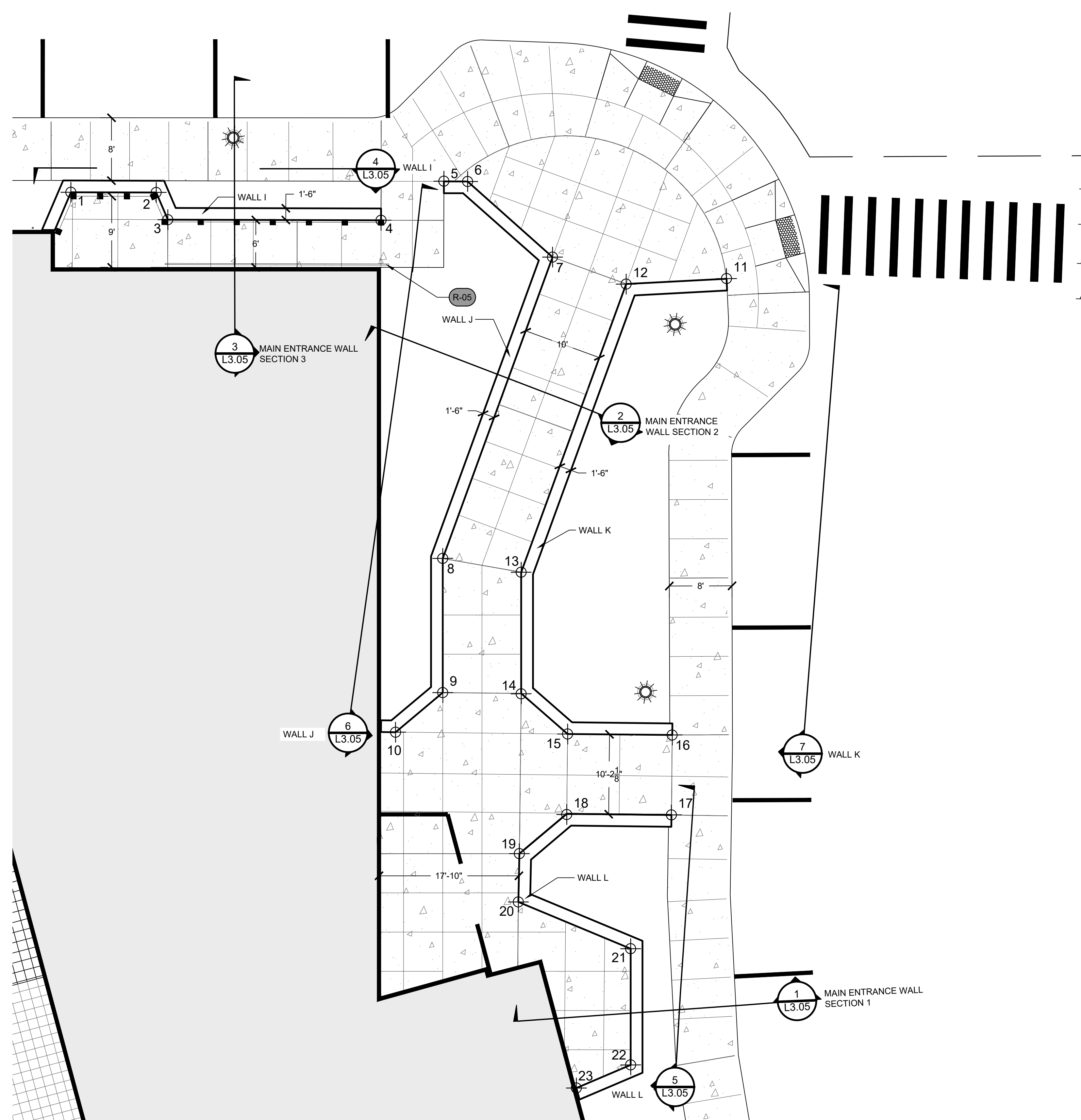
SCALE: AS NOTED DRAWING NUMBER:

JOB NO.: K1031

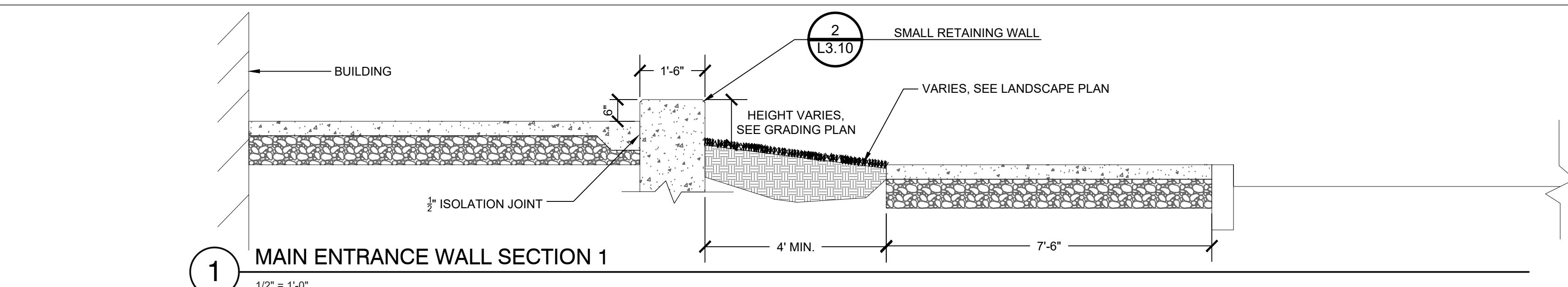
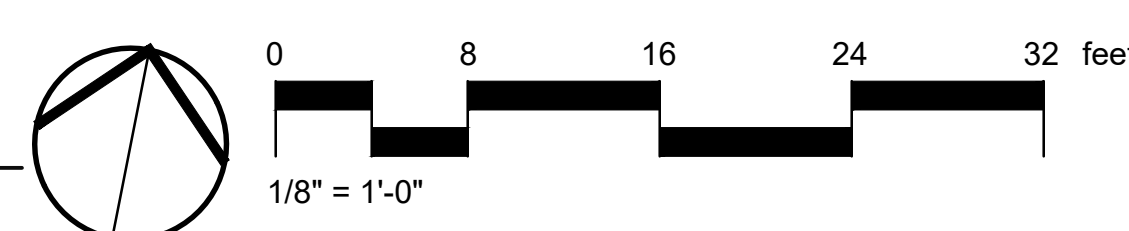
DATE: OCTOBER 13, 2023

**L3.04**

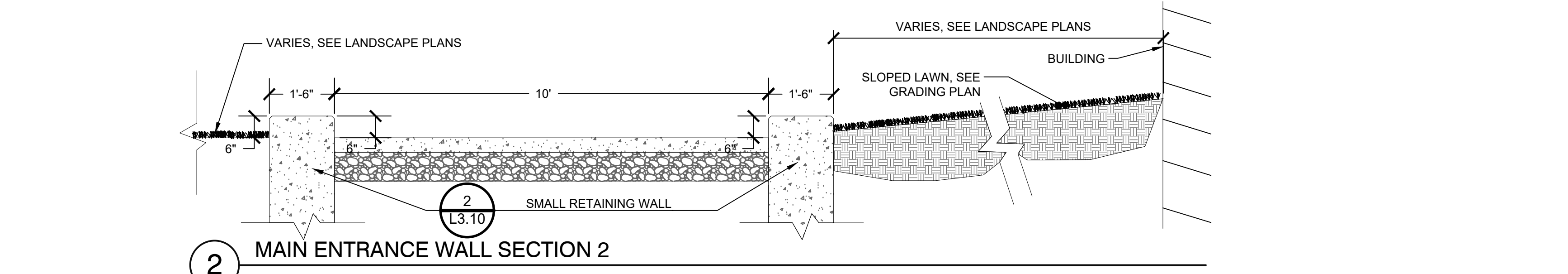




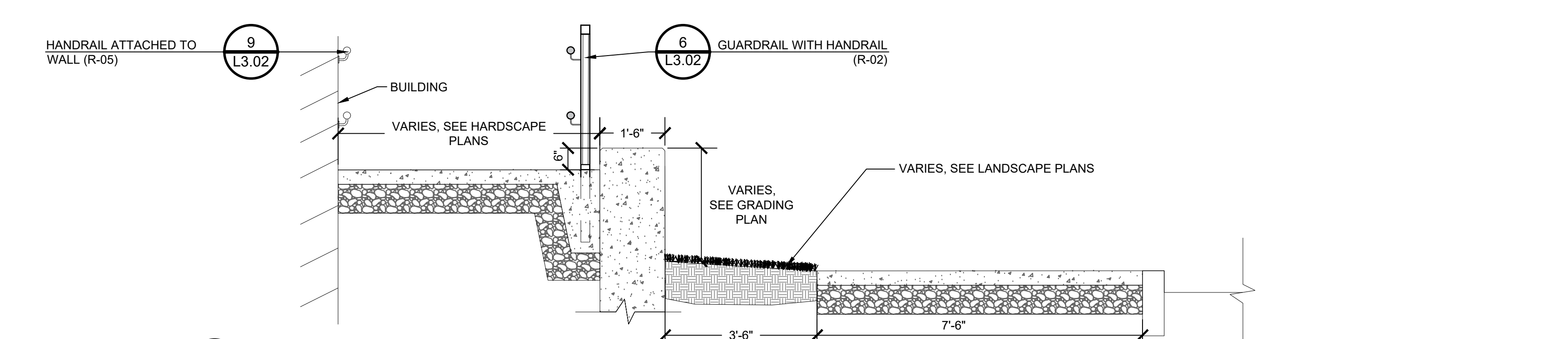
PLAN - FRONT ENTRANCE PLAZA



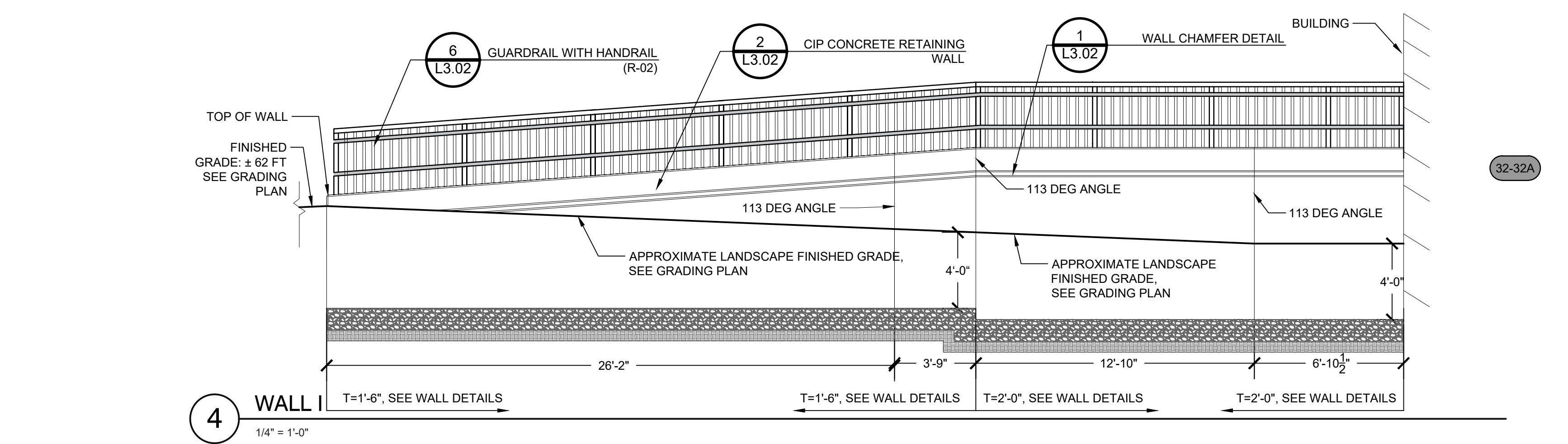
1 MAIN ENTRANCE WALL SECTION 1  
1/2" = 1'-0"



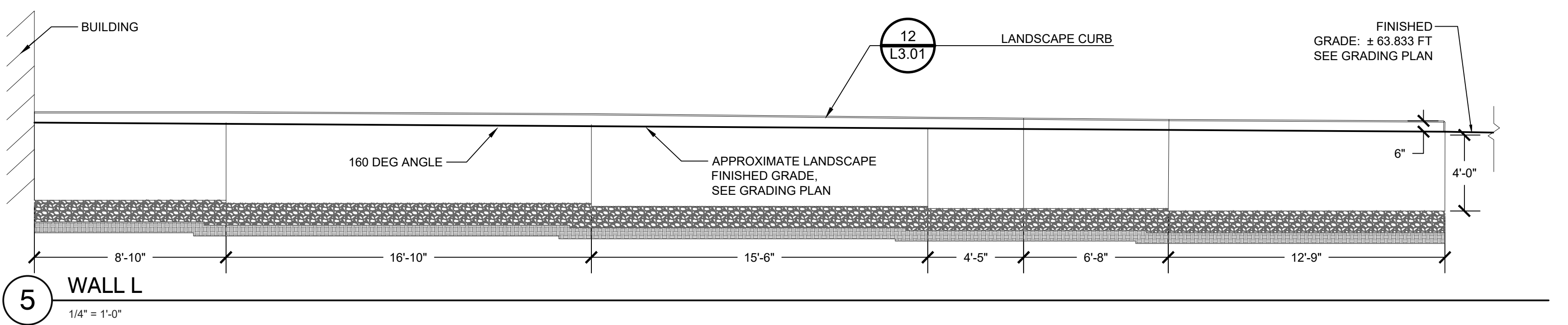
2 MAIN ENTRANCE WALL SECTION 2  
1/2" = 1'-0"



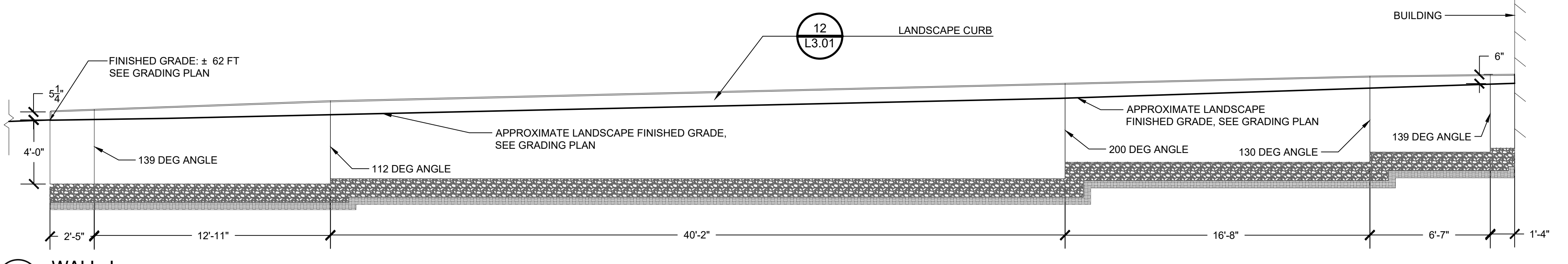
3 MAIN ENTRANCE WALL SECTION 3  
1/2" = 1'-0"



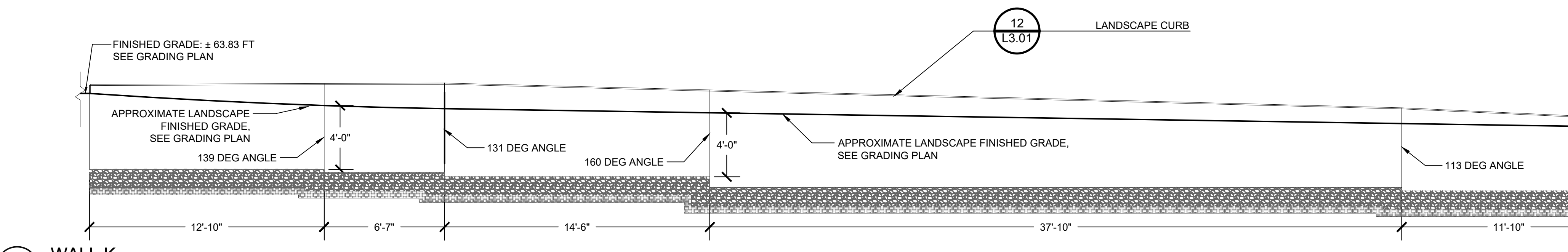
4 WALL I  
1/4" = 1'-0"



5 WALL L  
1/4" = 1'-0"



6 WALL J  
1/4" = 1'-0"



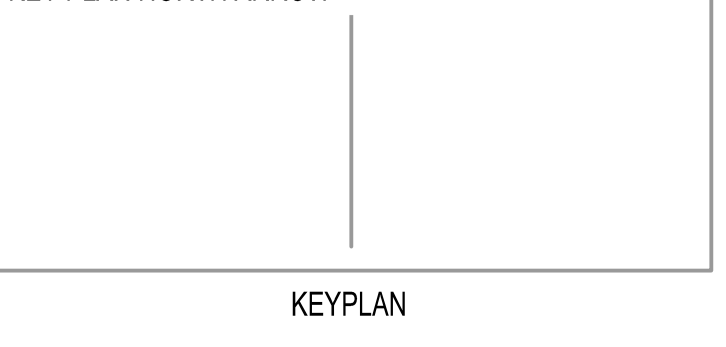
7 WALL K  
1/4" = 1'-0"

**NORTHING/EASTING POINT SCHEDULE**

POINT	DESCRIPTION	NORTHING	EASTING
1		N 292705.06	E 354772.78
2		N 292707.18	E 354783.45
3		N 292704.07	E 354785.59
4		N 292709.36	E 354812.24
5		N 292715.83	E 354819.12
6		N 292716.39	E 354822.10
7		N 292705.07	E 354834.61
8		N 292668.66	E 354828.47
9		N 292651.89	E 354831.84
10		N 292645.75	E 354826.93
11		N 292710.76	E 354856.89
12		N 292707.55	E 354844.49
13		N 292668.90	E 354838.62
14		N 292653.70	E 354841.68
15		N 292649.85	E 354848.49
16		N 292652.35	E 354861.59
17		N 292642.35	E 354863.49
18		N 292639.77	E 354850.41
19		N 292633.68	E 354845.47
20		N 292627.62	E 354846.56
21		N 292624.80	E 354861.77
22		N 292610.07	E 354864.70
23		N 292605.83	E 354858.49

KEYNOTE LEGEND:

100% CONSTRUCTION DOCUMENTS



DRAWING NAME:

**DETAILS**

DRAWN BY: J. FIGLIOZZI, E. LIMON  
REVIEWED BY: S. D'AMBROSIA, J. ROBERTSHAW  
SCALE: AS NOTED DRAWING NUMBER:  
JOB NO.: K1031  
DATE: OCTOBER 13, 2023 L3.05



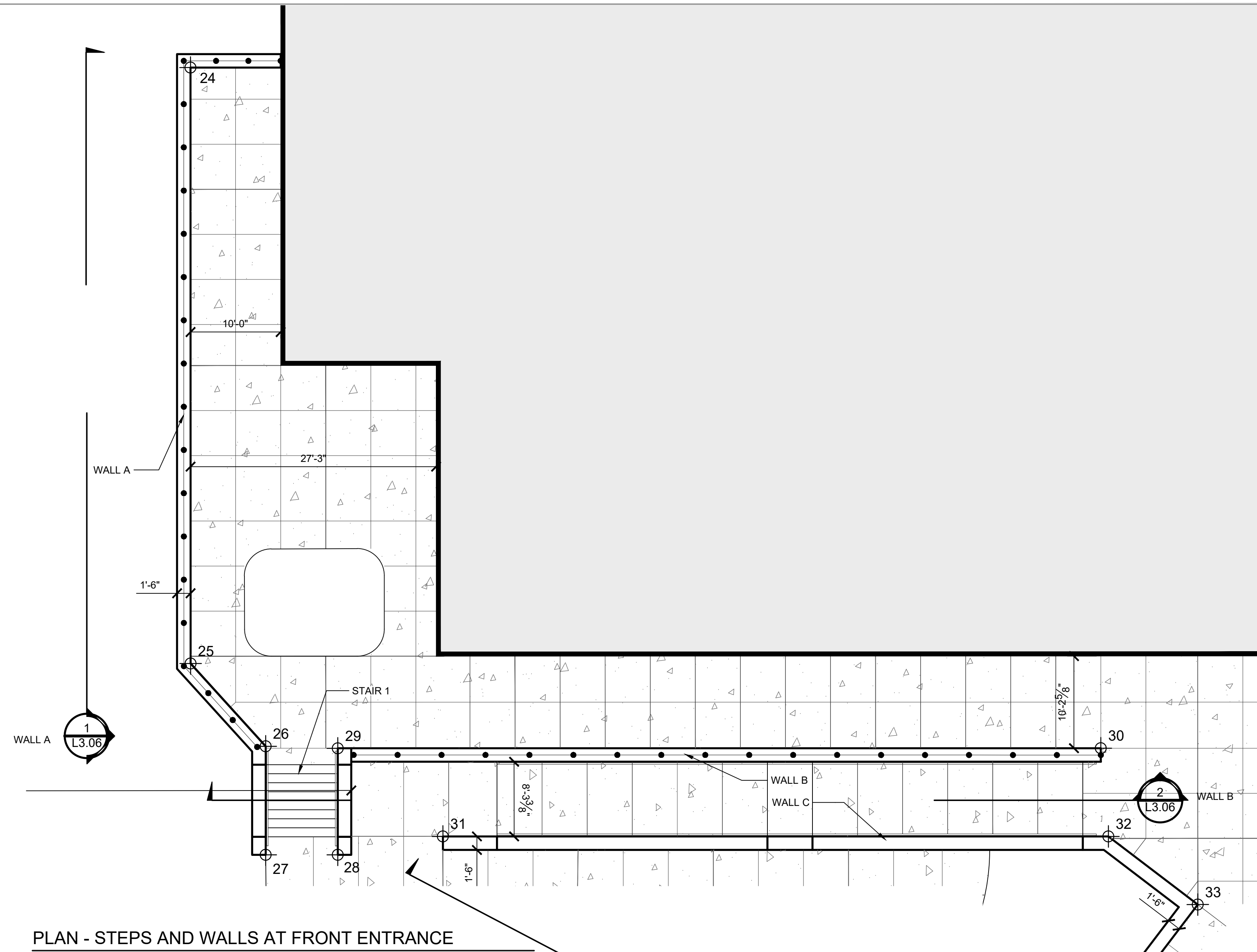


CENTRAL FALLS HIGH SCHOOL  
10 HIGGINSON AVE, CENTRAL FALLS, RI

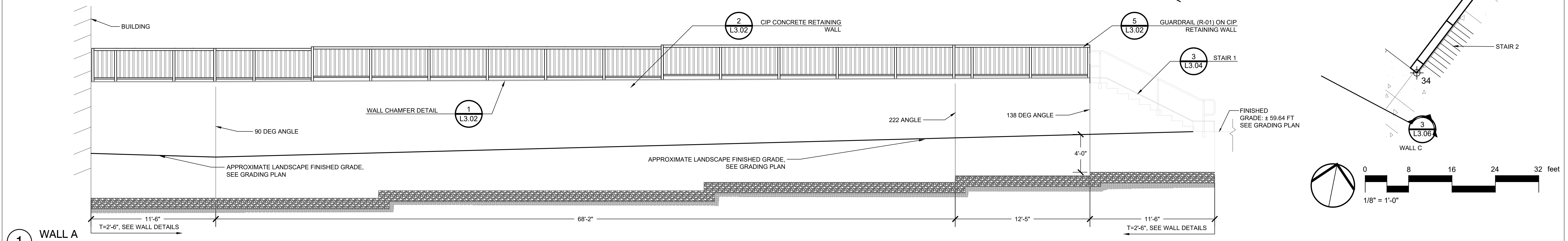
KEYNOTE LEGEND:

**NORTHING/EASTING POINT SCHEDULE**

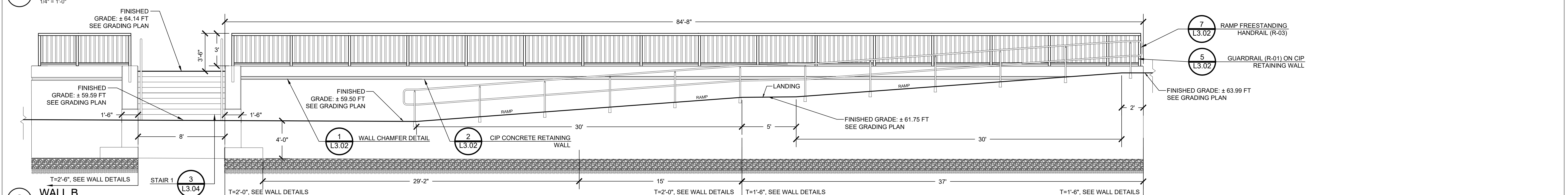
POINT	DESCRIPTION	NORTHING	EASTING
24		N 292644.53	E 354554.67
25		N 292579.71	E 354567.71
26		N 292572.35	E 354577.69
27		N 292560.55	E 354580.07
28		N 292562.12	E 354587.91
29		N 292573.71	E 354595.58
30		N 292590.42	E 354668.58
31		N 292566.43	E 354598.95
32		N 292580.99	E 354671.33
33		N 292575.54	E 354682.54
34		N 292549.00	E 354669.65



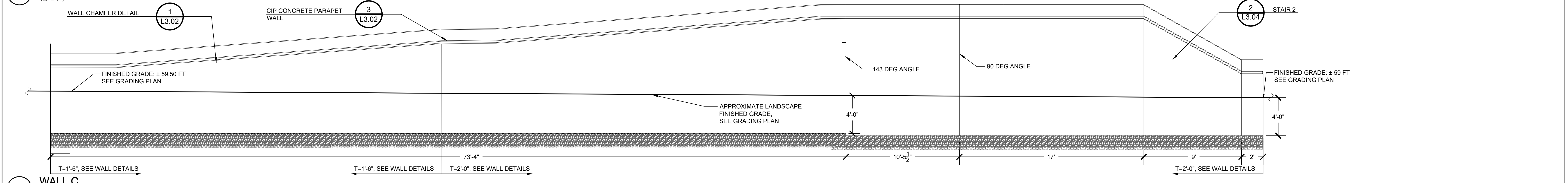
PLAN - STEPS AND WALLS AT FRONT ENTRANCE



1 WALL A  
1/4" = 1'-0"



2 WALL B  
1/4" = 1'-0"



3 WALL C  
1/4" = 1'-0"

**100% CONSTRUCTION DOCUMENTS**

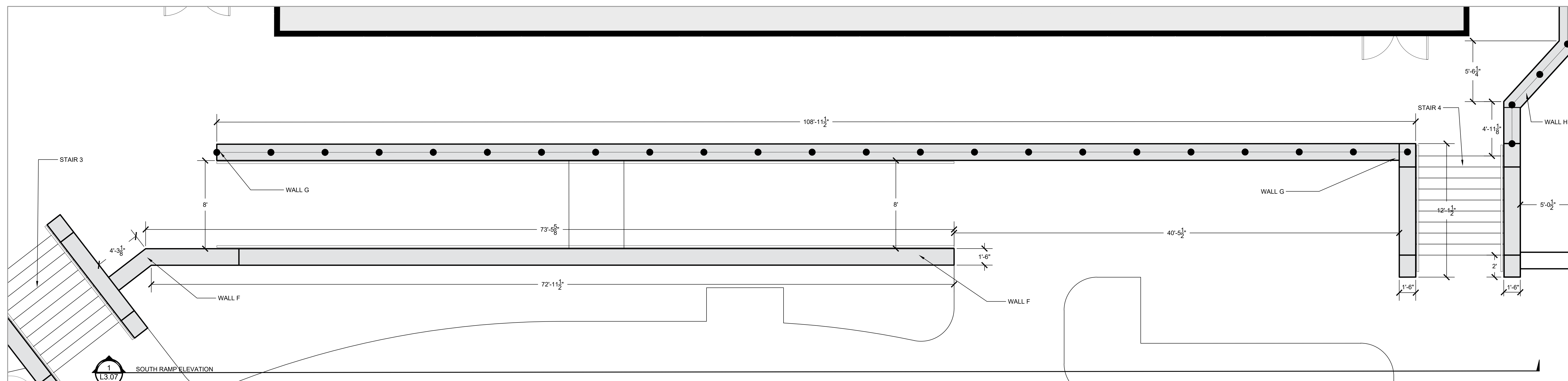
KEY PLAN NORTH ARROW  
  
KEYPLAN

DRAWING NAME:

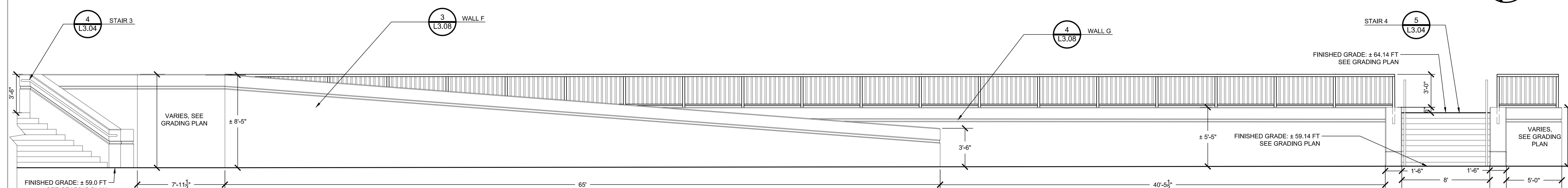
**DETAILS**

DRAWN BY: J. FIGLIOZZI, E. LIMON  
REVIEWED BY: S. D'AMBROSIA, J. ROBERTSHAW  
SCALE: AS NOTED DRAWING NUMBER:  
JOB NO.: K1031  
DATE: OCTOBER 13, 2023 **L3.06**

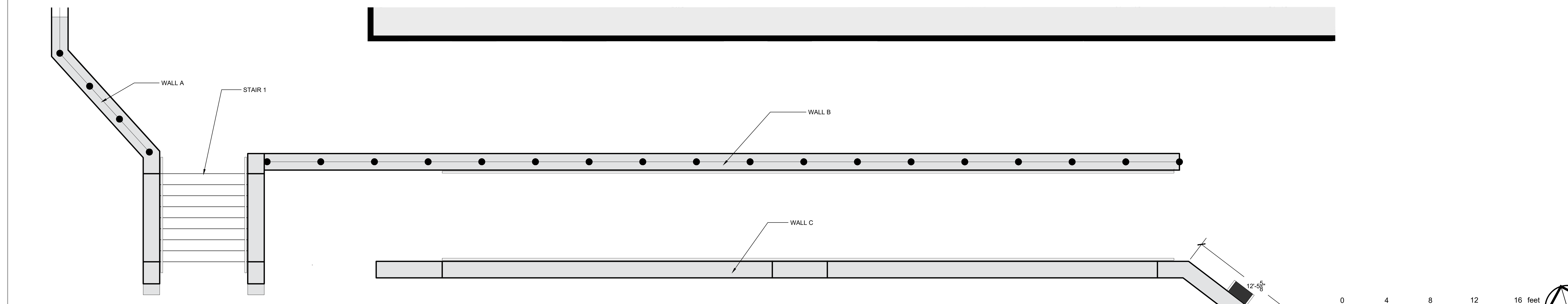




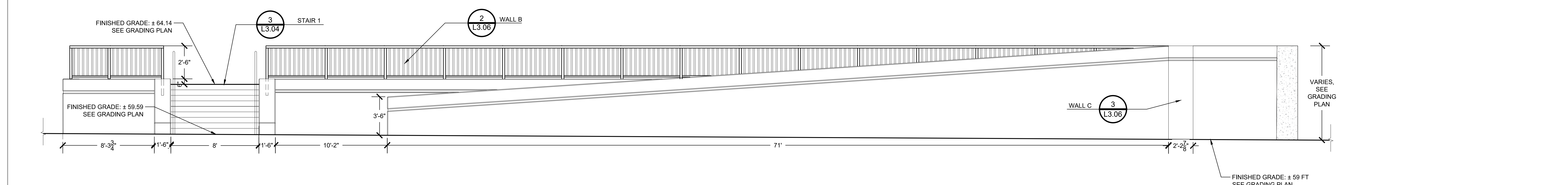
PLAN - SOUTH RAMP (WALL F AND G)



1 SOUTH RAMP ELEVATION



PLAN - NORTH RAMP (WALL B AND C)



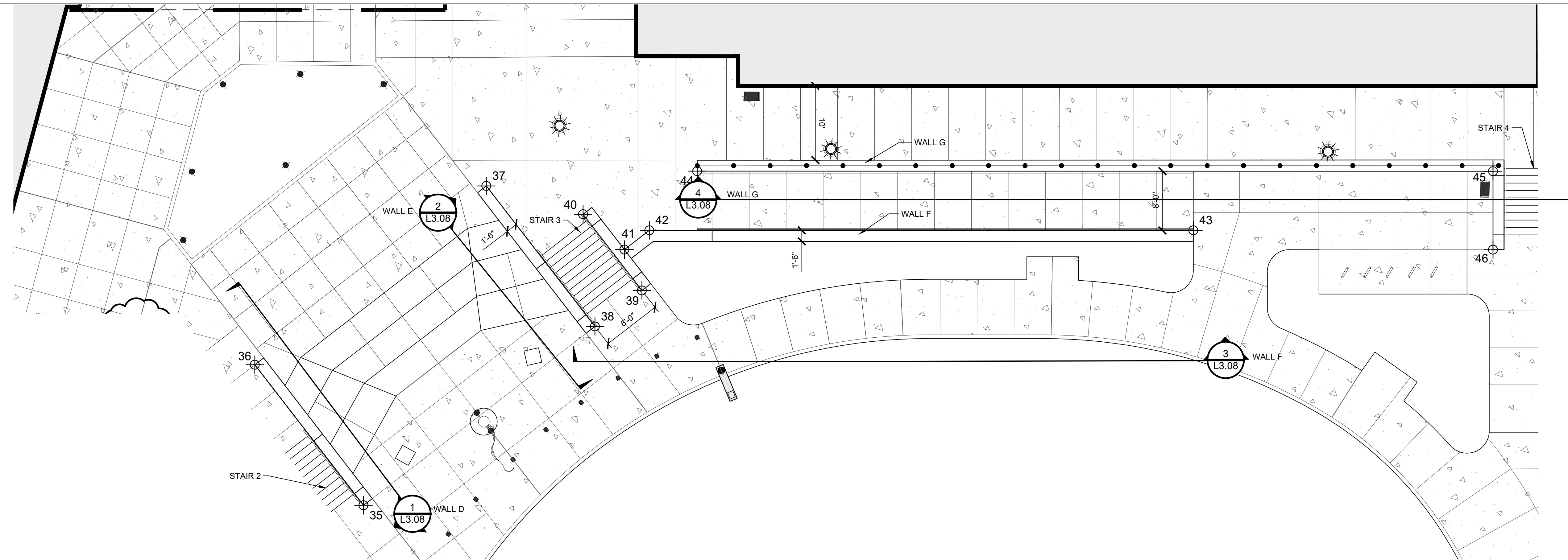
2 NORTH RAMP SECTION CUT



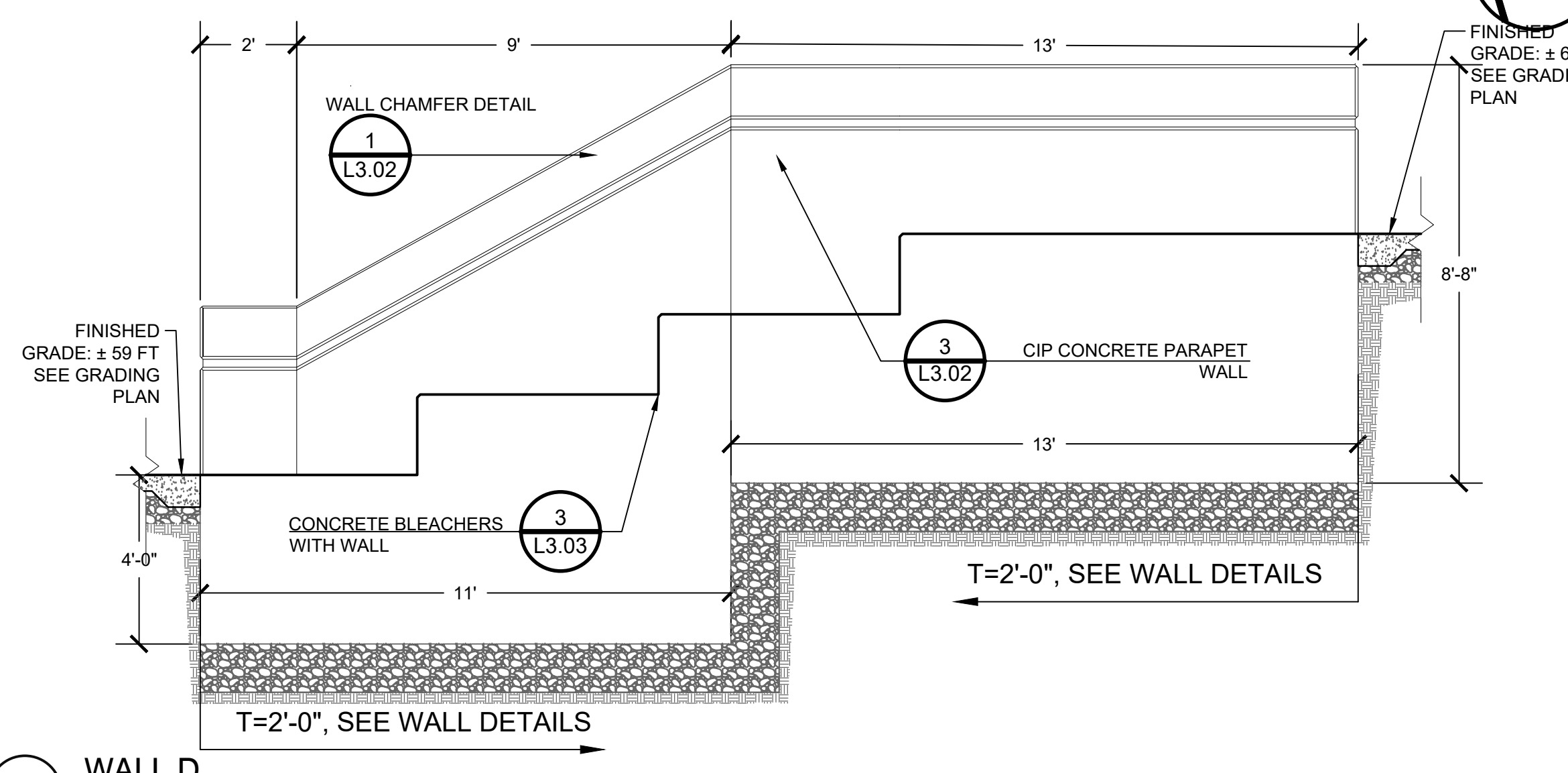


CENTRAL FALLS HIGH SCHOOL  
10 HIGGINSON AVE, CENTRAL FALLS, RI

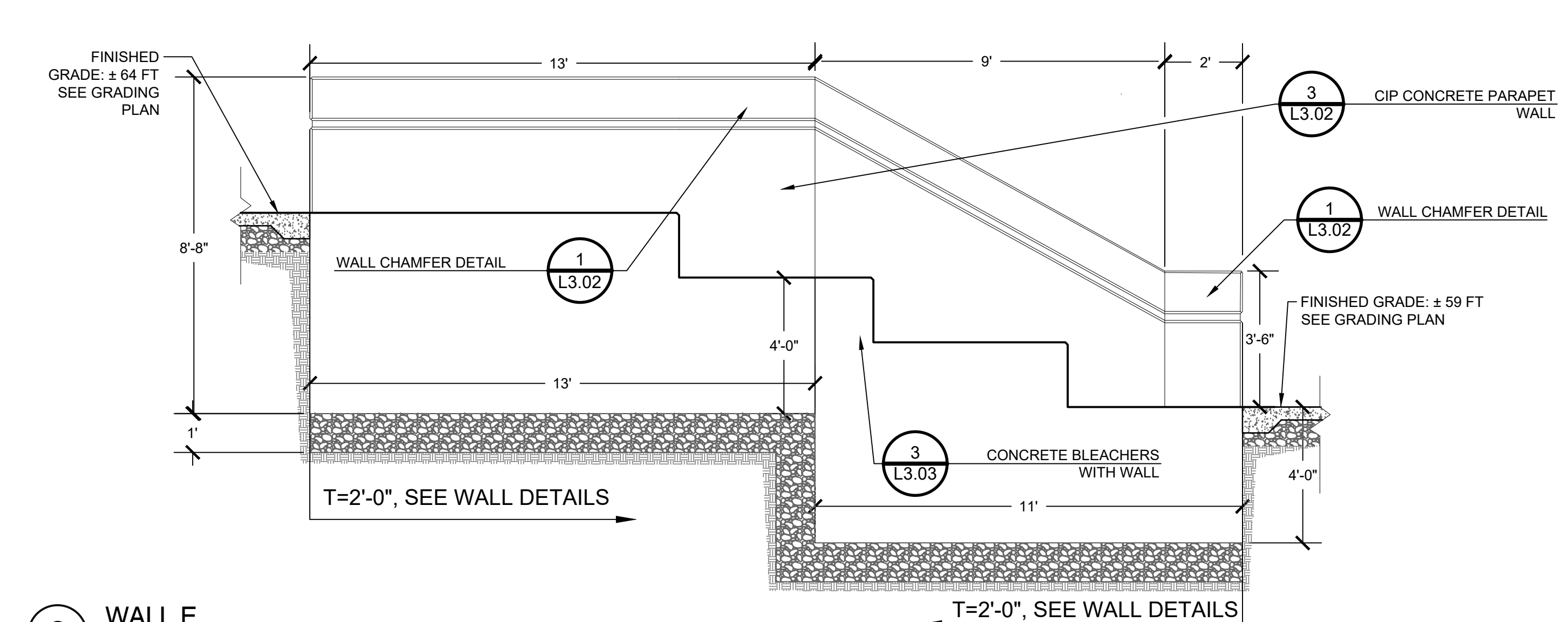
KEYNOTE LEGEND:



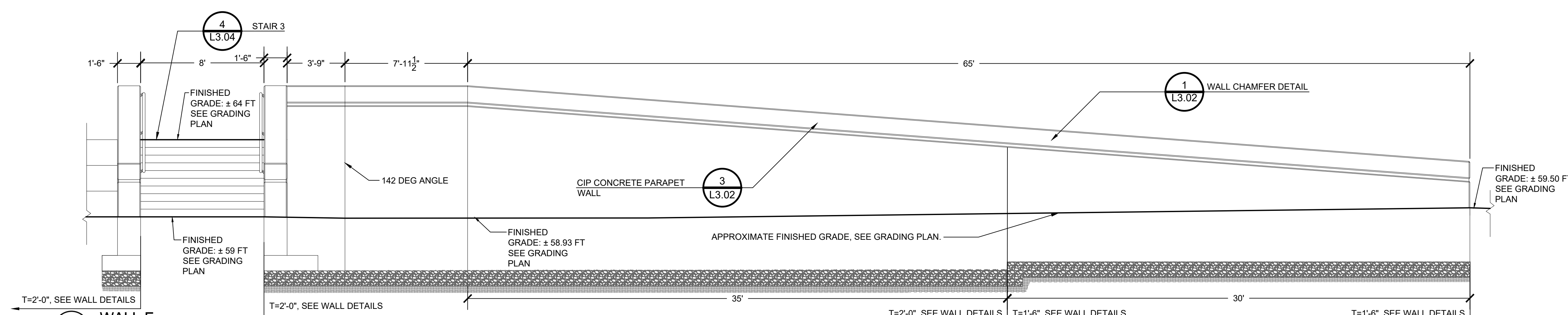
PLAN - STEPS AND WALLS AT FRONT ENTRANCE



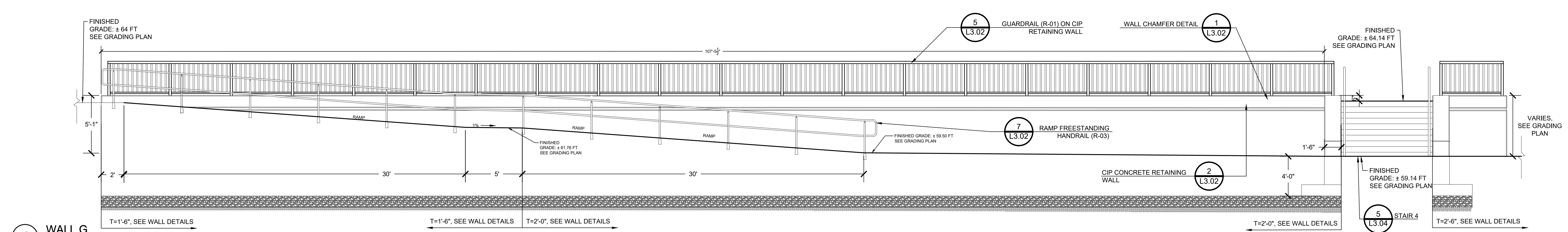
1 WALL D  
3/8" = 1'-0"



2 WALL E  
3/8" = 1'-0"



3 WALL F  
1/4" = 1'-0"



4 WALL G  
1/4" = 1'-0"

NORTHING/EASTING POINT SCHEDULE

POINT	DESCRIPTION	NORTHING	EASTING
35		N 292545.51	E 354676.84
36		N 292567.09	E 354687.33
37		N 292549.82	E 354722.86
38		N 292528.24	E 354712.37
39		N 292524.72	E 354719.55
40		N 292536.41	E 354725.24
41		N 292529.29	E 354723.44
42		N 292527.43	E 354727.27
43		N 292481.61	E 354759.91
44		N 292525.19	E 354737.31
45		N 292428.91	E 354785.04
46		N 292424.20	E 354775.55

100% CONSTRUCTION DOCUMENTS

KEY PLAN NORTH ARROW

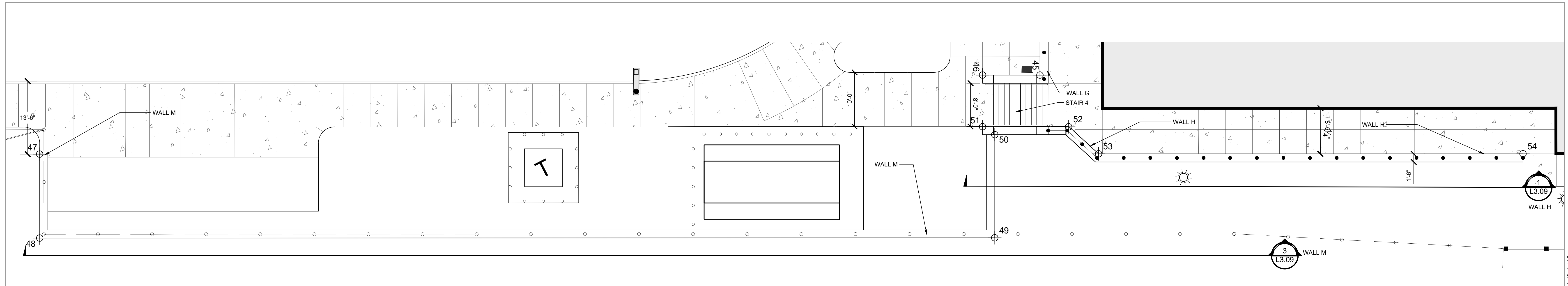
KEYPLAN

DRAWING NAME:

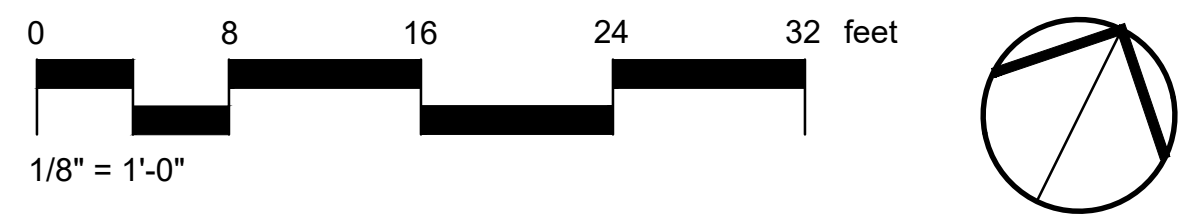
DETAILS

DRAWN BY: J. FIGLIOZZI, E. LIMON  
REVIEWED BY: S. D'AMBROSIA, J. ROBERTSHAW  
SCALE: AS NOTED DRAWING NUMBER:  
JOB NO.: K1031  
DATE: OCTOBER 13, 2023 L3.08



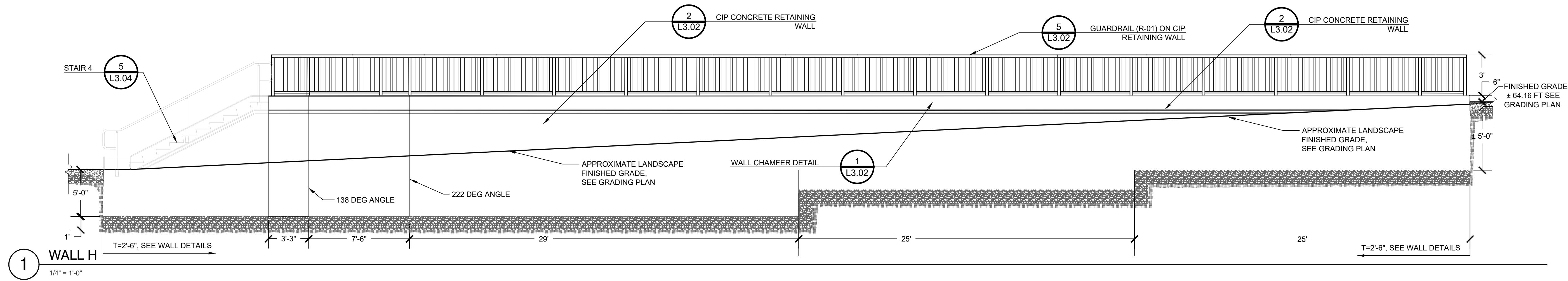


PLAN - (WALL H) AND (WALL N)

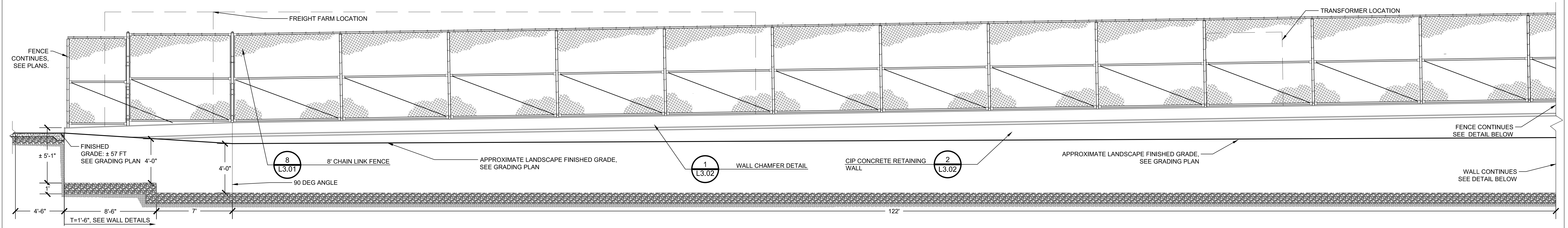


NORTHING/EASTING POINT SCHEDULE

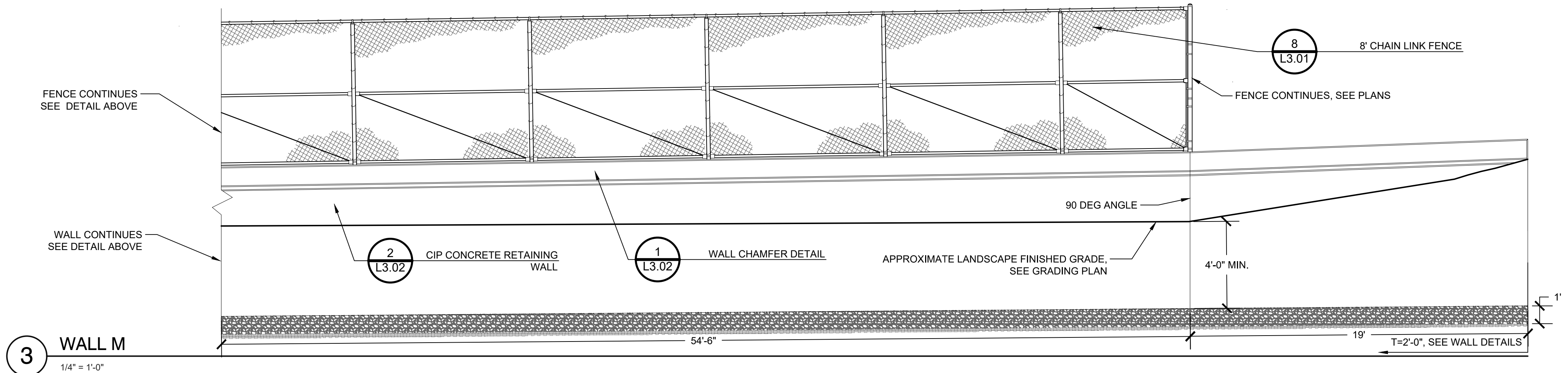
POINT	DESCRIPTION	NORTHING	EASTING
47		N 292333.72	E 354825.95
48		N 292319.83	E 354632.83
49		N 292398.28	E 354790.92
50		N 292415.35	E 354782.45
51		N 292415.68	E 354779.78
52		N 292422.72	E 354794.04
53		N 292420.70	E 354801.22
54		N 292455.54	E 354871.47



1 WALL H  
1/4" = 1'-0"

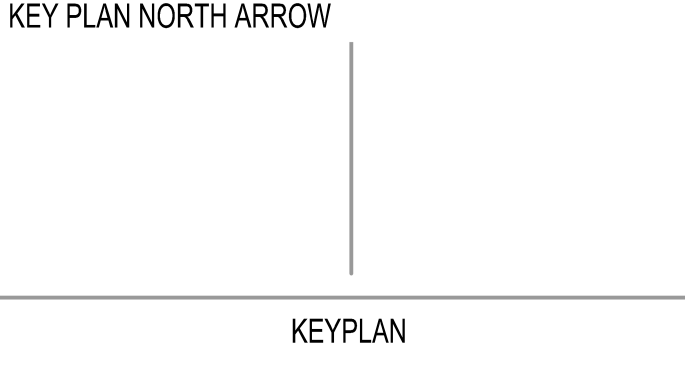


2 WALL M  
1/4" = 1'-0"



3 WALL M  
1/4" = 1'-0"

100% CONSTRUCTION DOCUMENTS



DRAWING NAME:

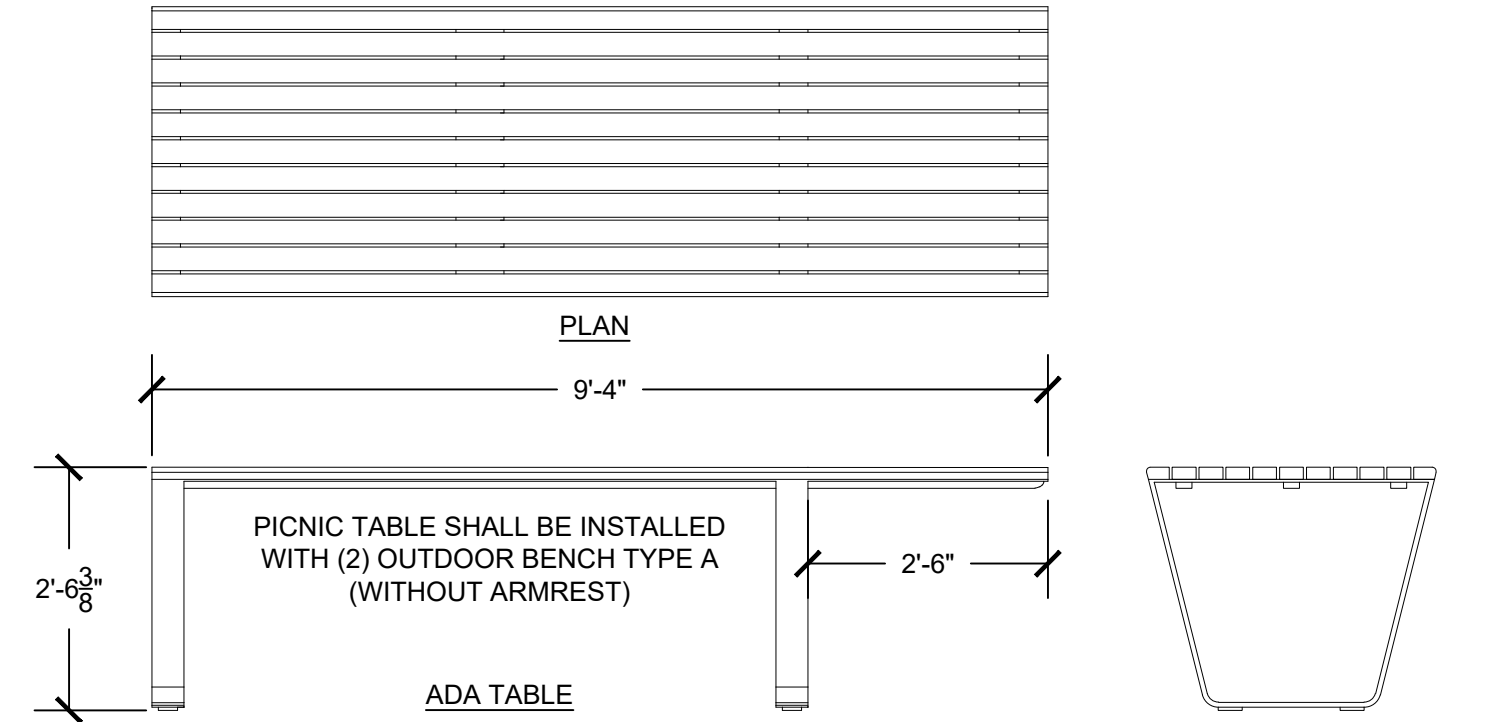
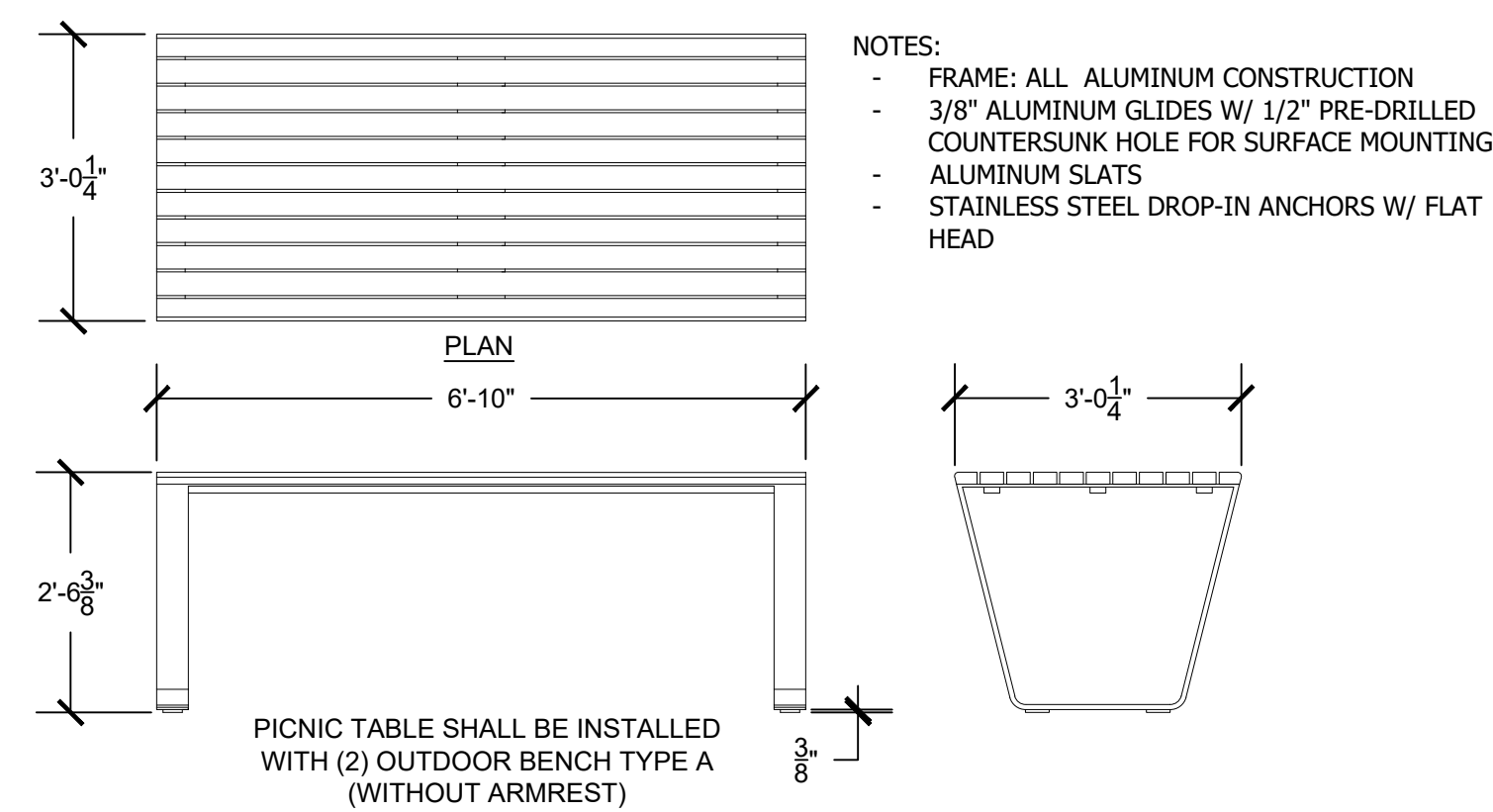
**DETAILS**

DRAWN BY: J. FIGLIOZZI, E. LIMON  
REVIEWED BY: S. D'AMBROSIA, J. ROBERTSHAW  
SCALE: AS NOTED DRAWING NUMBER:  
JOB NO.: K1031  
DATE: OCTOBER 13, 2023 **L3.09**

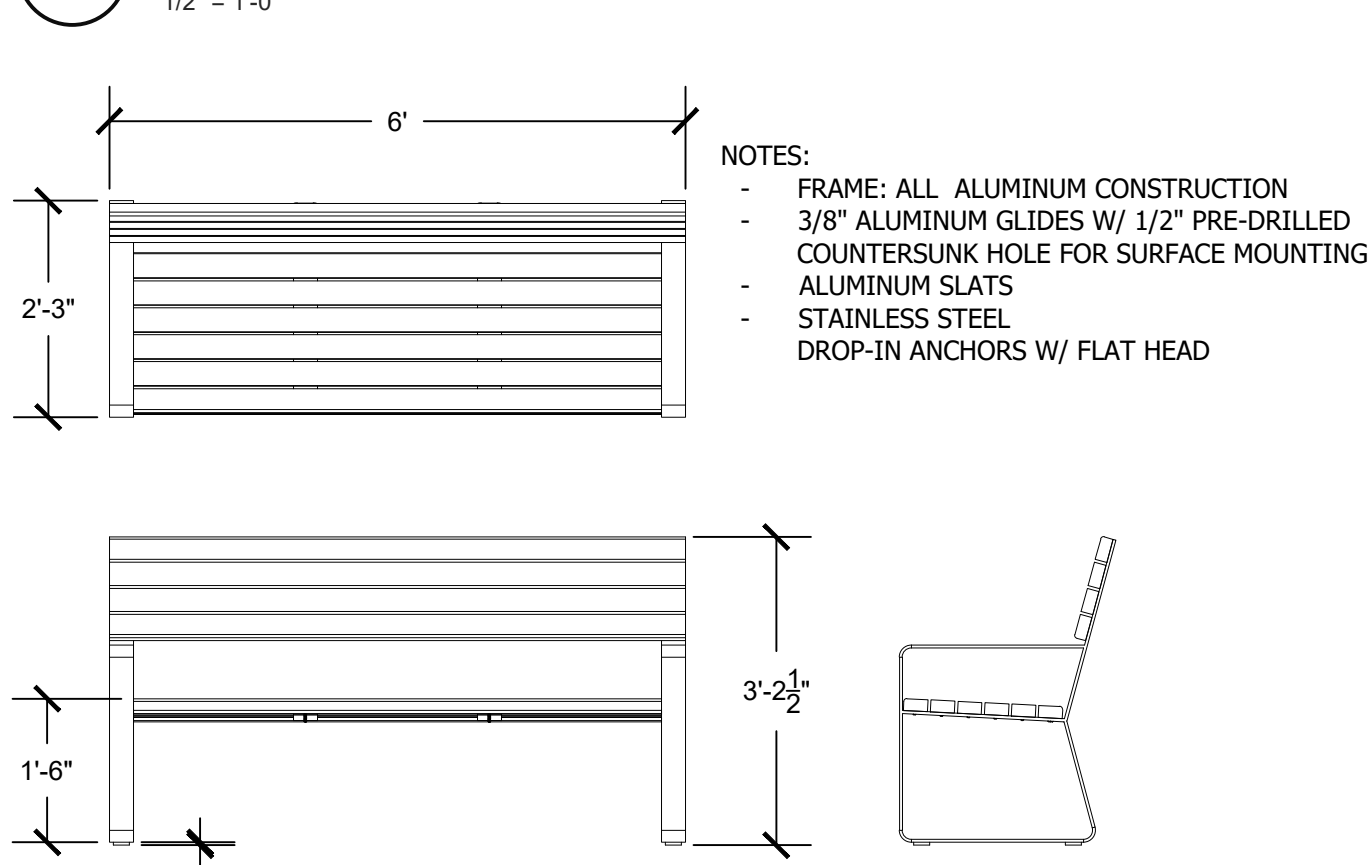
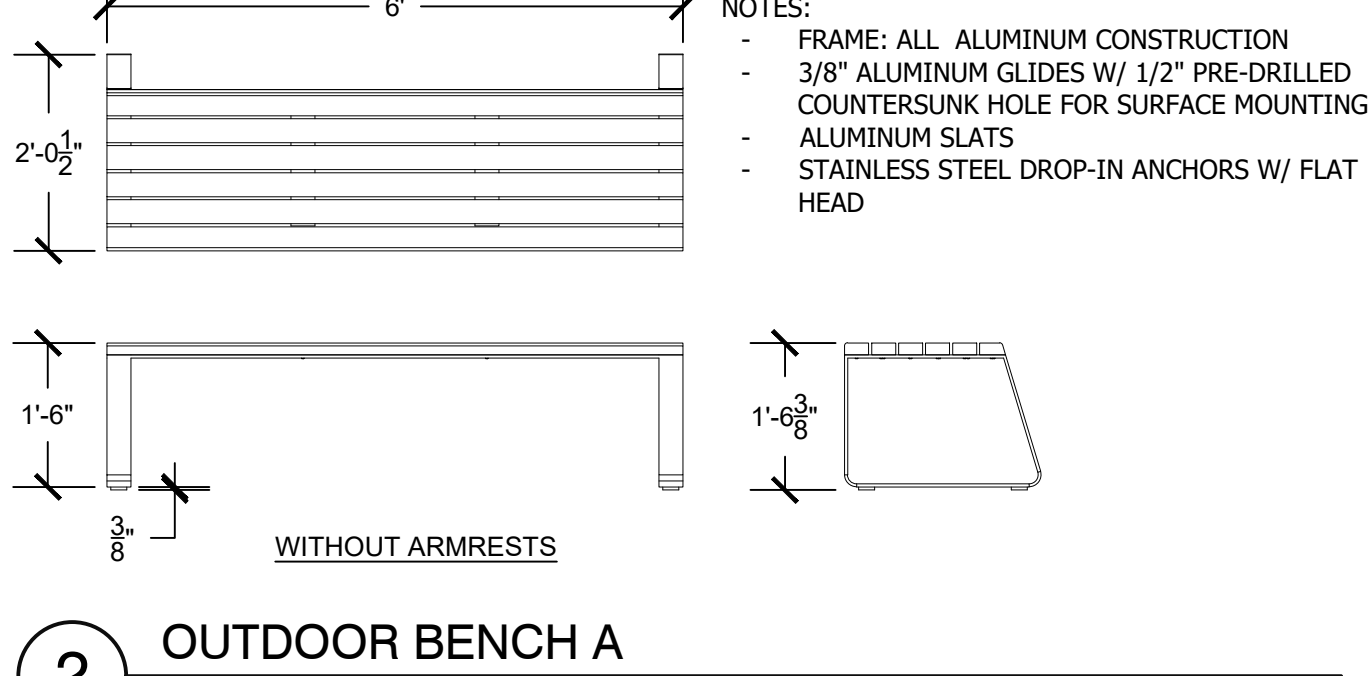






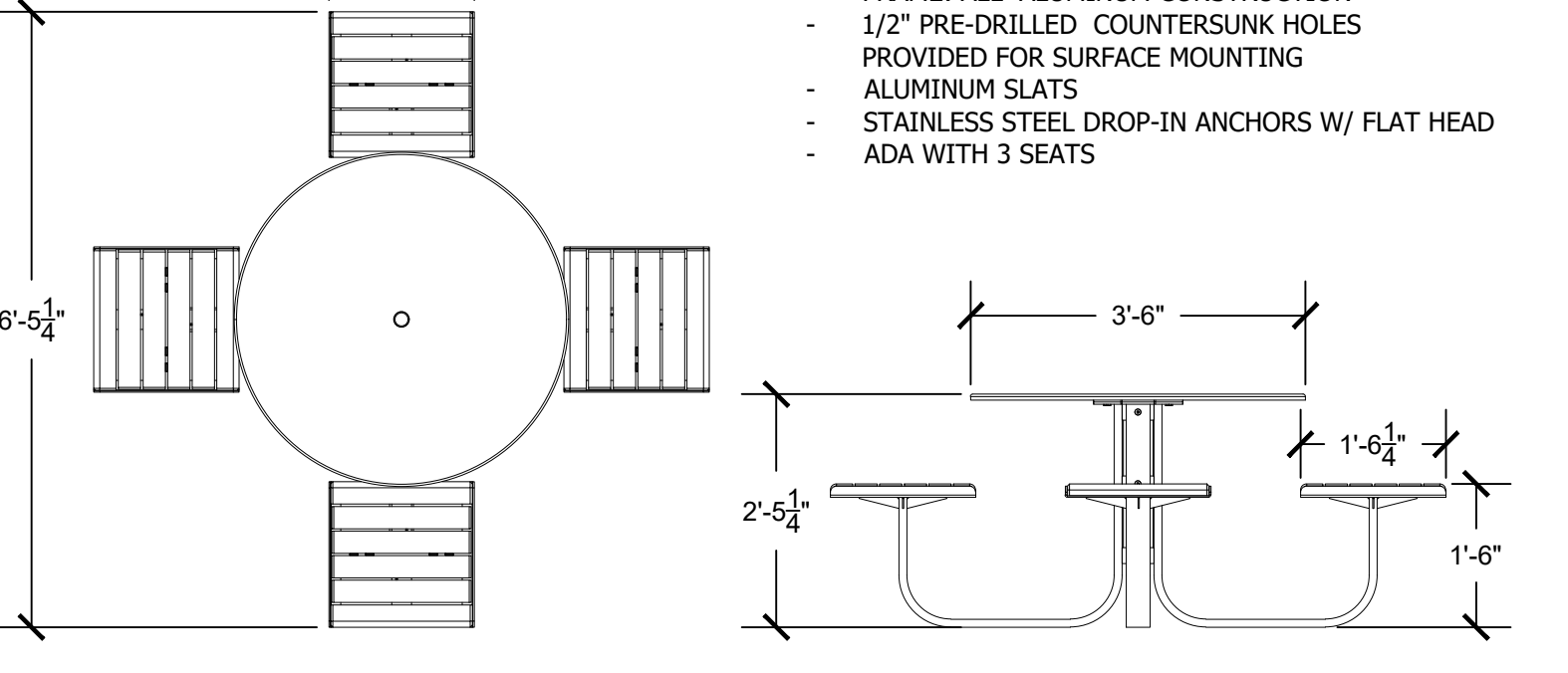


**1** OUTDOOR PICNIC TABLE  
1/2" = 1'-0"

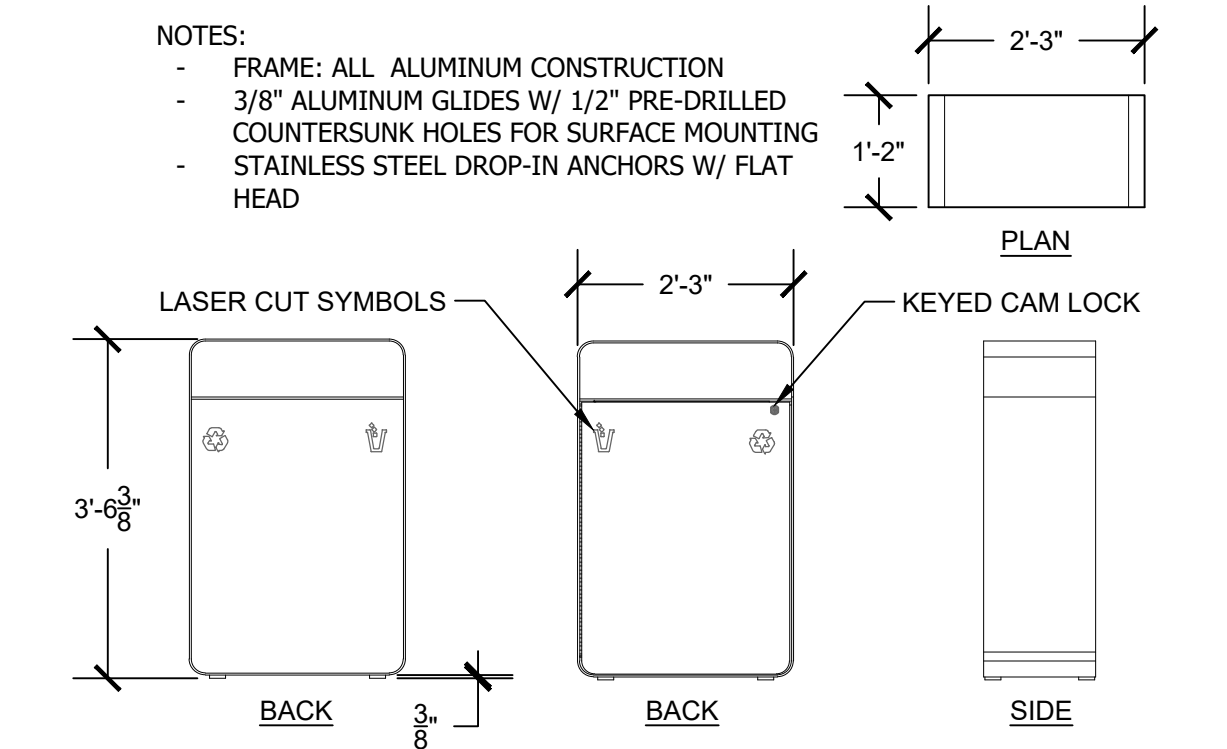


**2** OUTDOOR BENCH A  
1/2" = 1'-0"

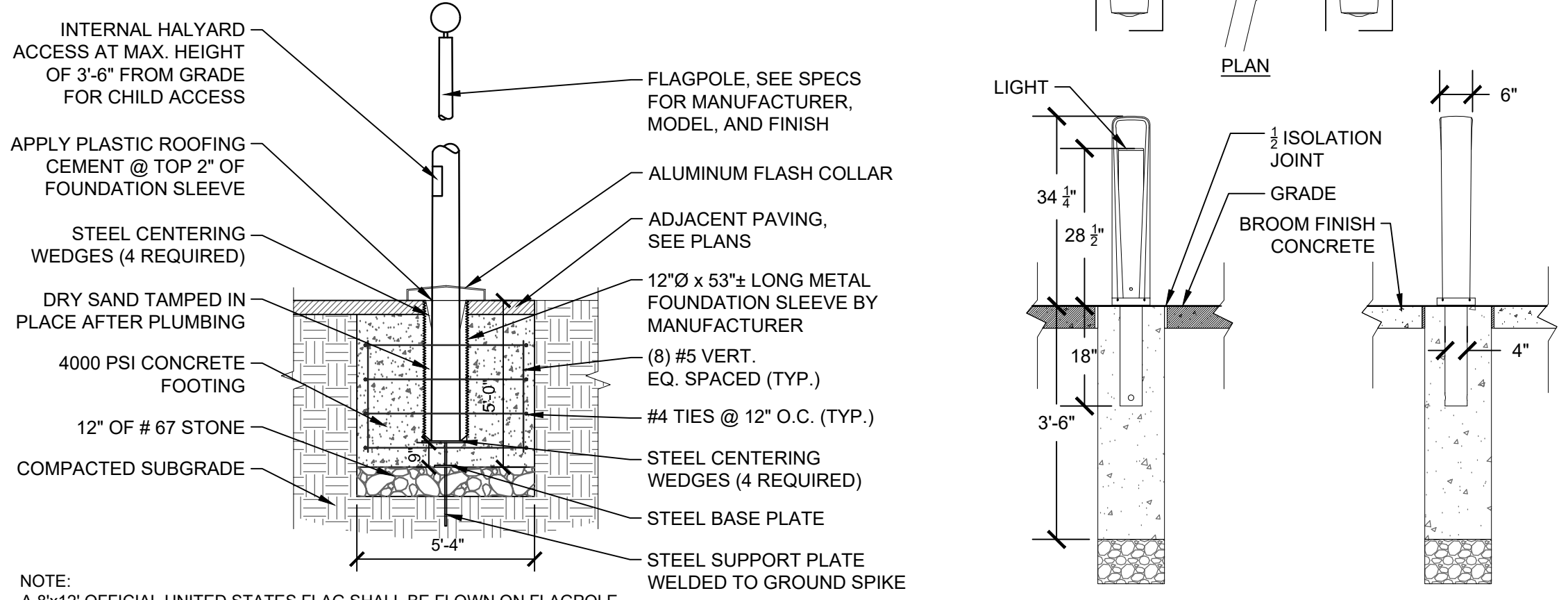
**3** OUTDOOR BENCH B  
1/2" = 1'-0"



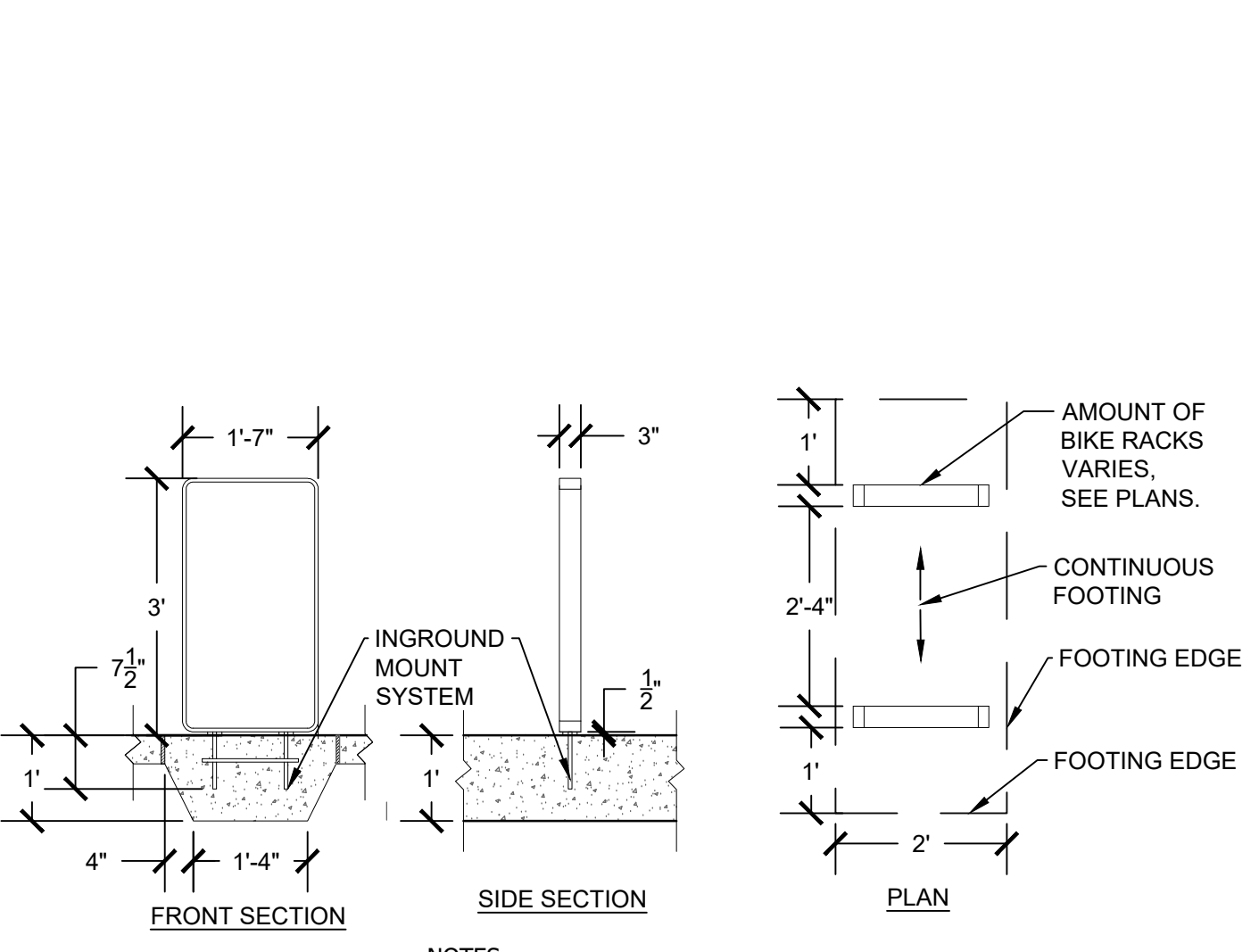
**4** OUTDOOR GATHERING TABLE  
1/2" = 1'-0"



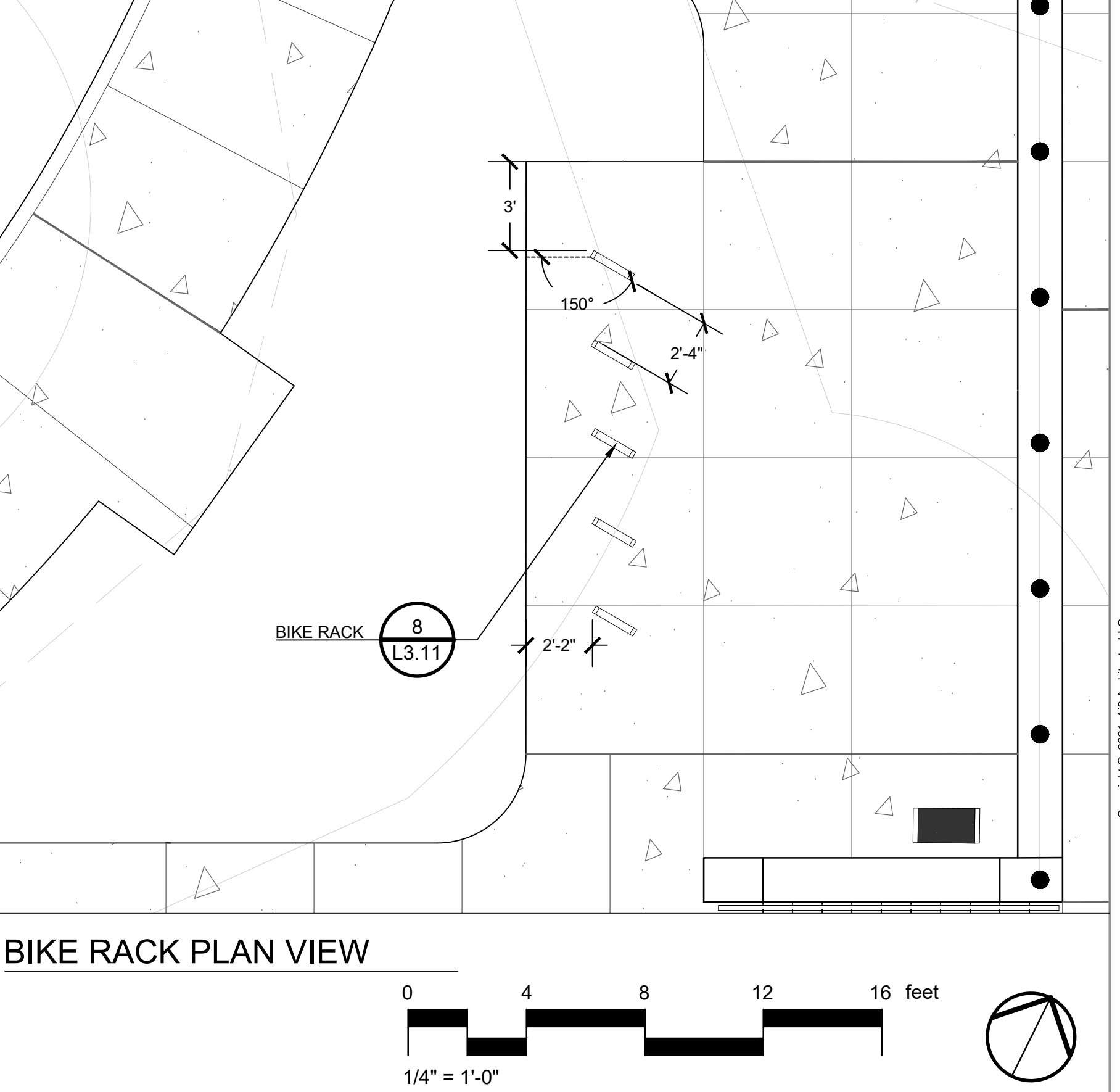
**5** LITTER/RECYCLE RECEPTACLE  
1/2" = 1'-0"



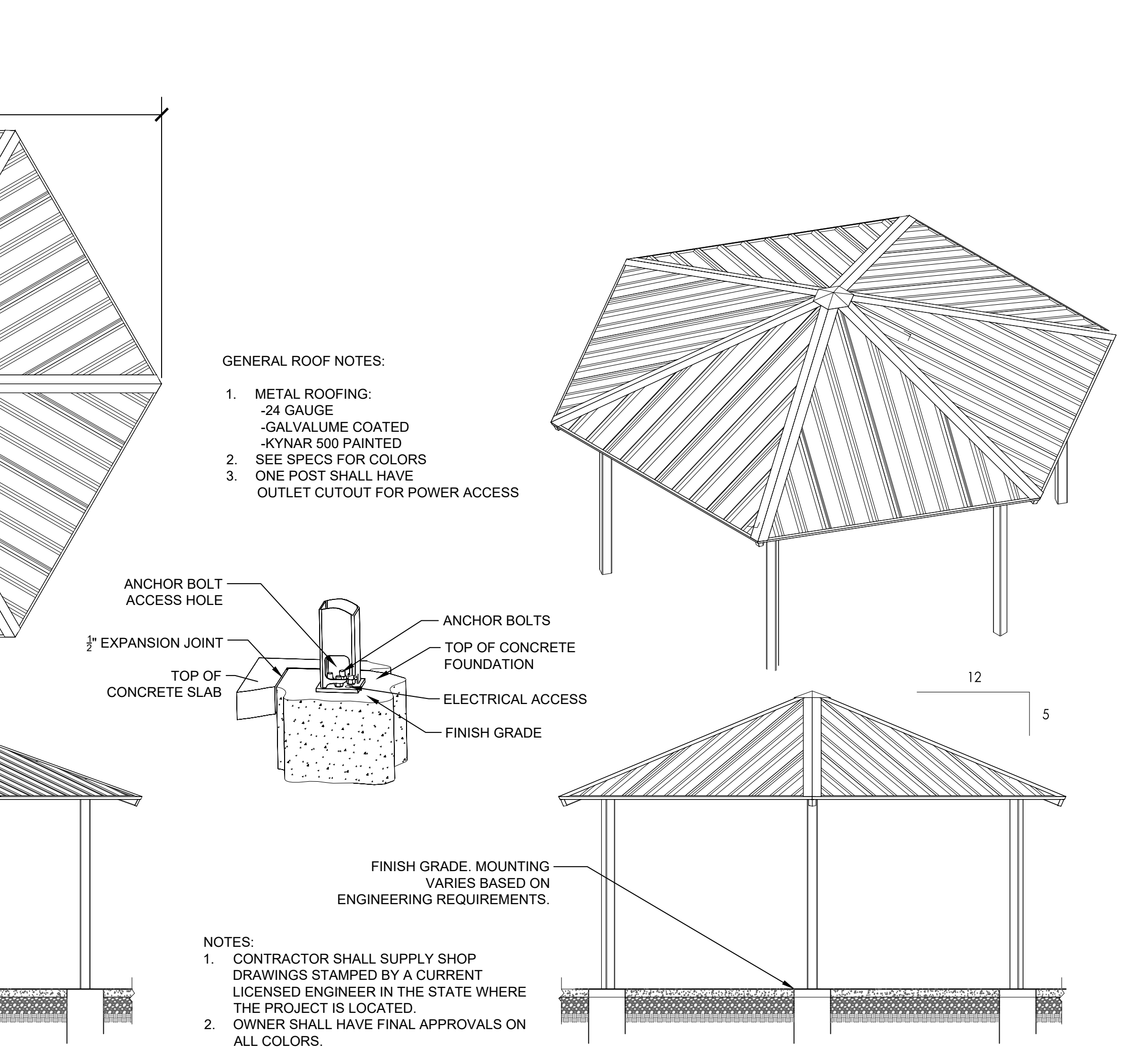
**6** FLAG POLE  
1/4" = 1'-0"



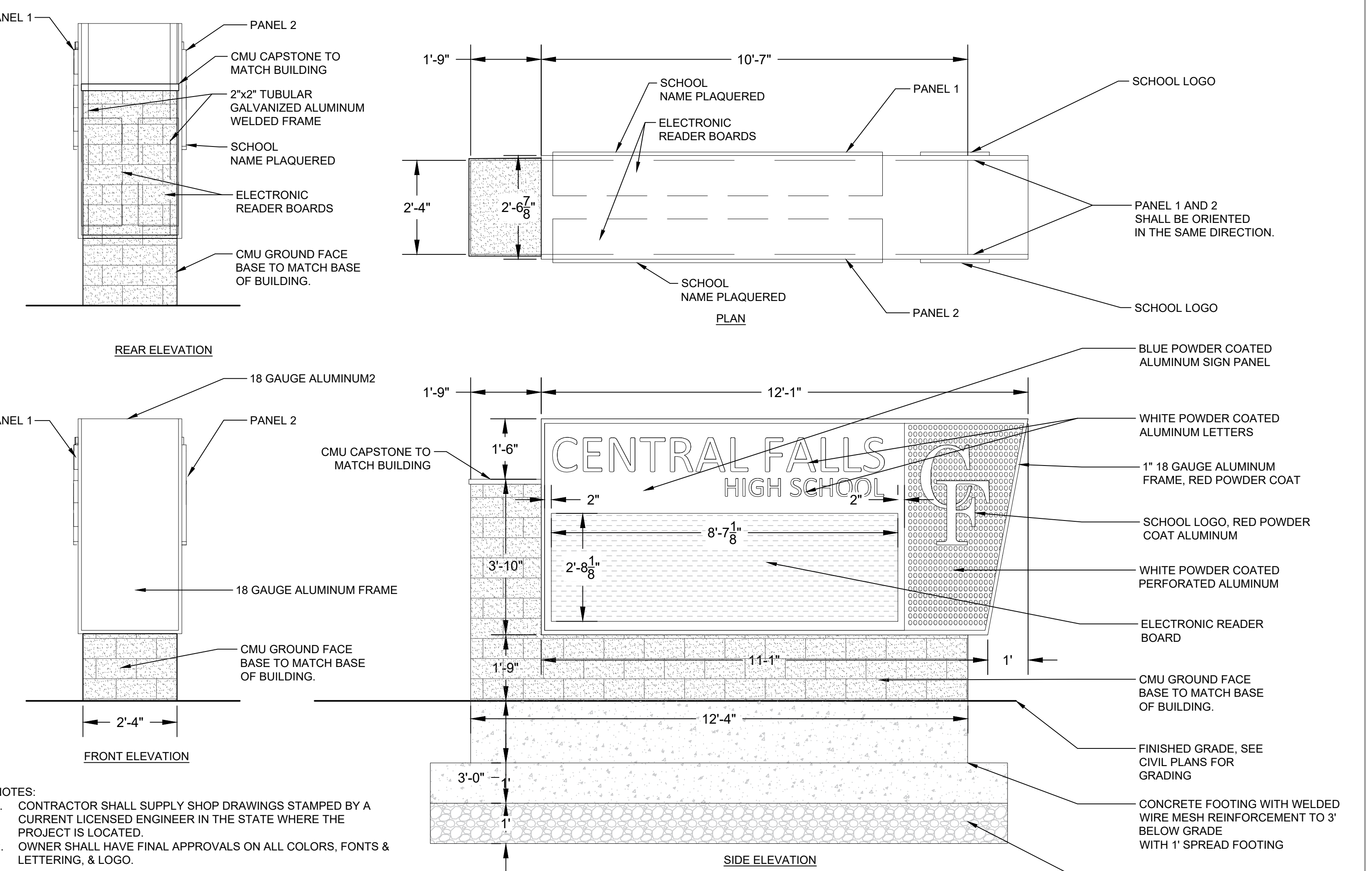
**7** ORNAMENTAL BOLLARD  
1/2" = 1'-0"



**8** BIKE RACK  
1/2" = 1'-0"



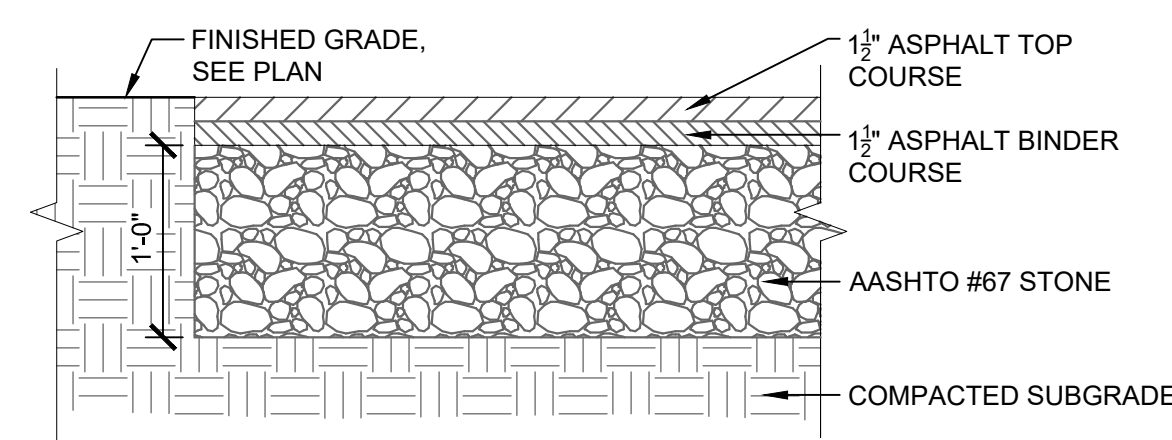
**9** SHADE STRUCTURE  
1/4" = 1'-0"



**10** ENTRANCE SIGN WITH ELECTRONIC READER BOARD  
1/2" = 1'-0"

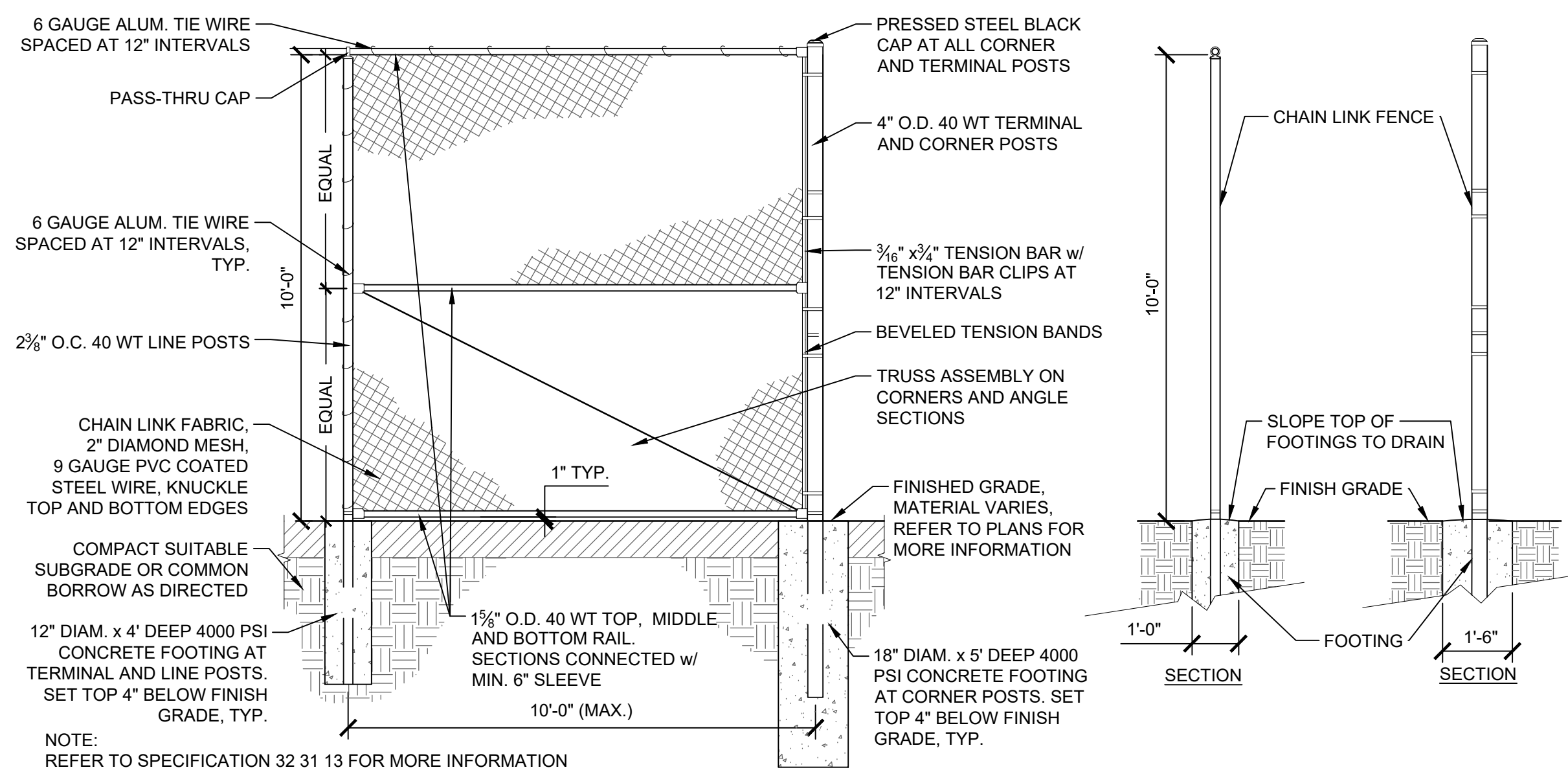
Copyright © 2023 A3 Architects, LLC



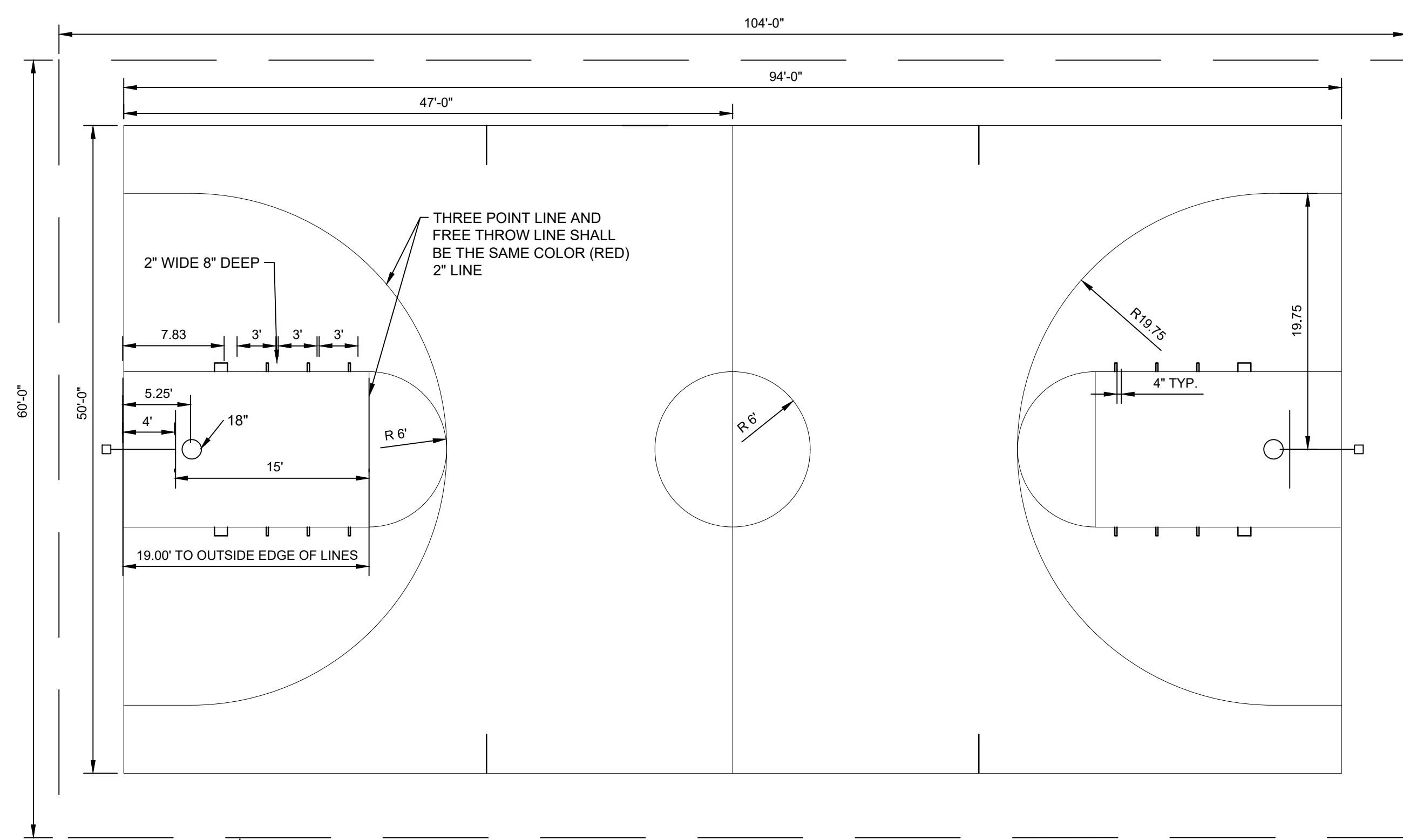


NOTE:  
SEE SPECIFICATIONS FOR TOLERANCES AND TECHNICAL INFORMATION.

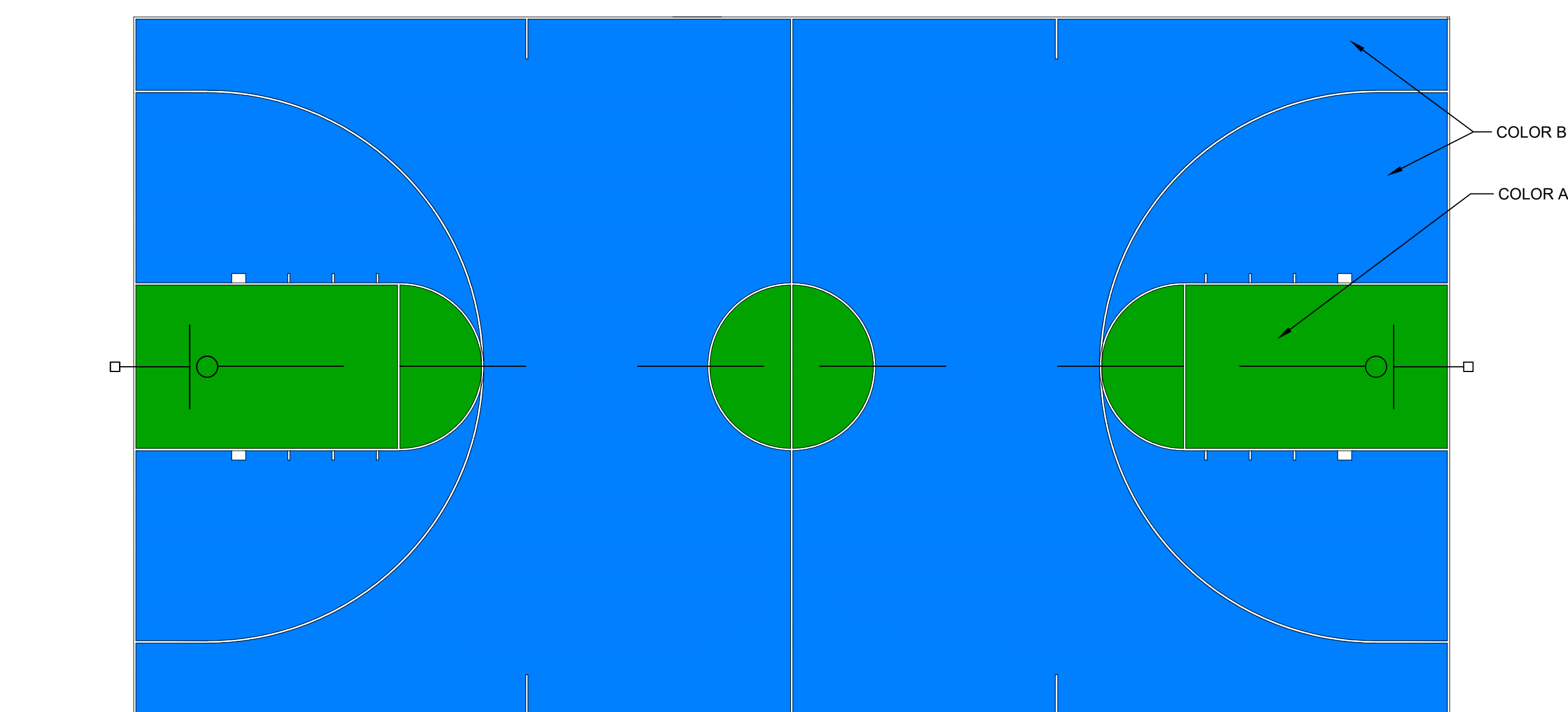
**1 ASPHALT COURT PAVING**  
1" = 1'-0"



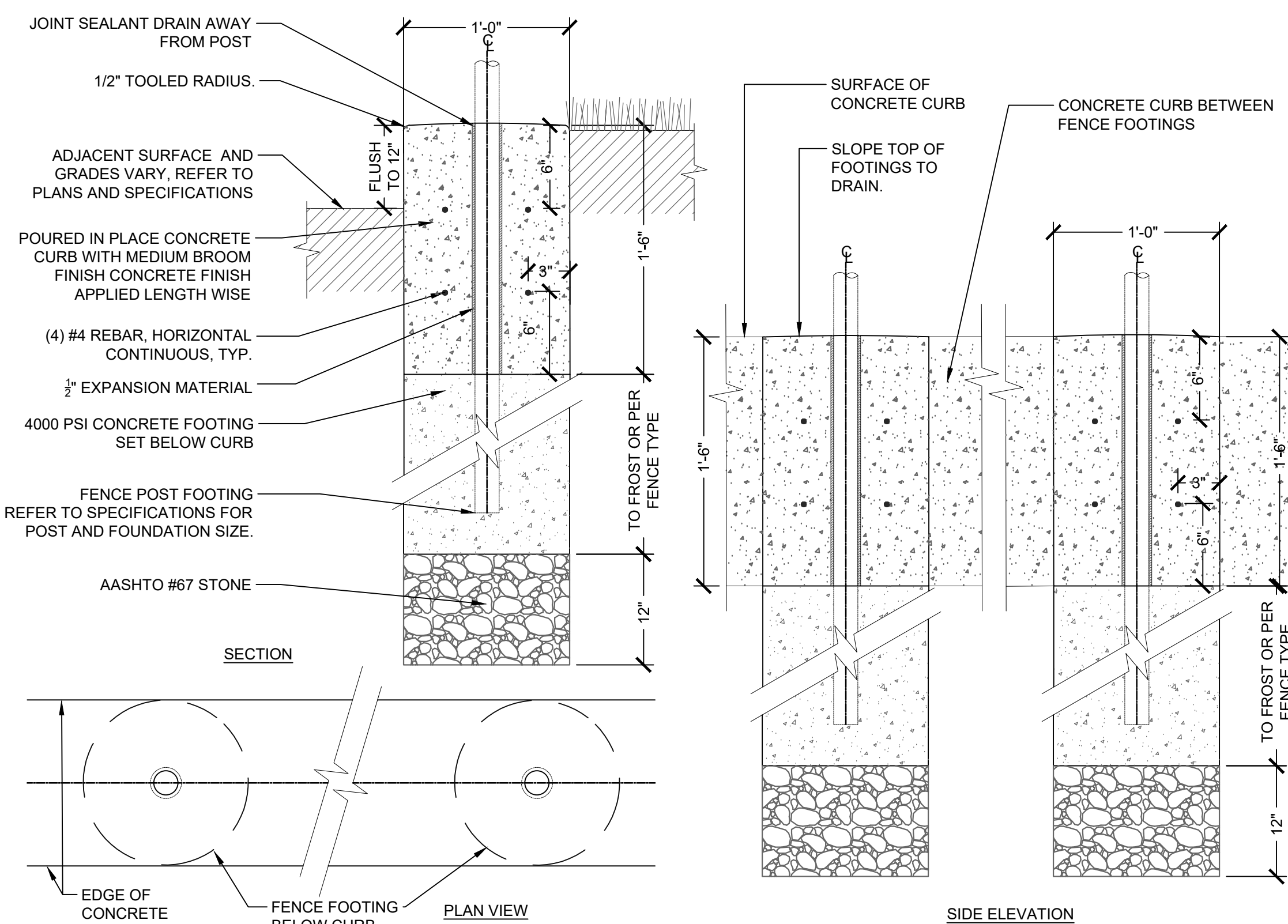
**2 10' CHAIN LINK FENCE**  
3/8" = 1'-0"



NOTES:  
1. REFER TO SPECIFICATION 32 12 17 FOR ASPHALT COURT FOR SPECIFIC REQUIREMENTS ON GRADING, PLANARITY AND COMPACTION.  
2. ALL LINES SHALL BE 2" WIDE WHITE WITH THE EXCEPTION OF THE 3' UNOBSTRUCTED LINE WHICH SHALL BE 1" DASHED LINE PAINTED RED.

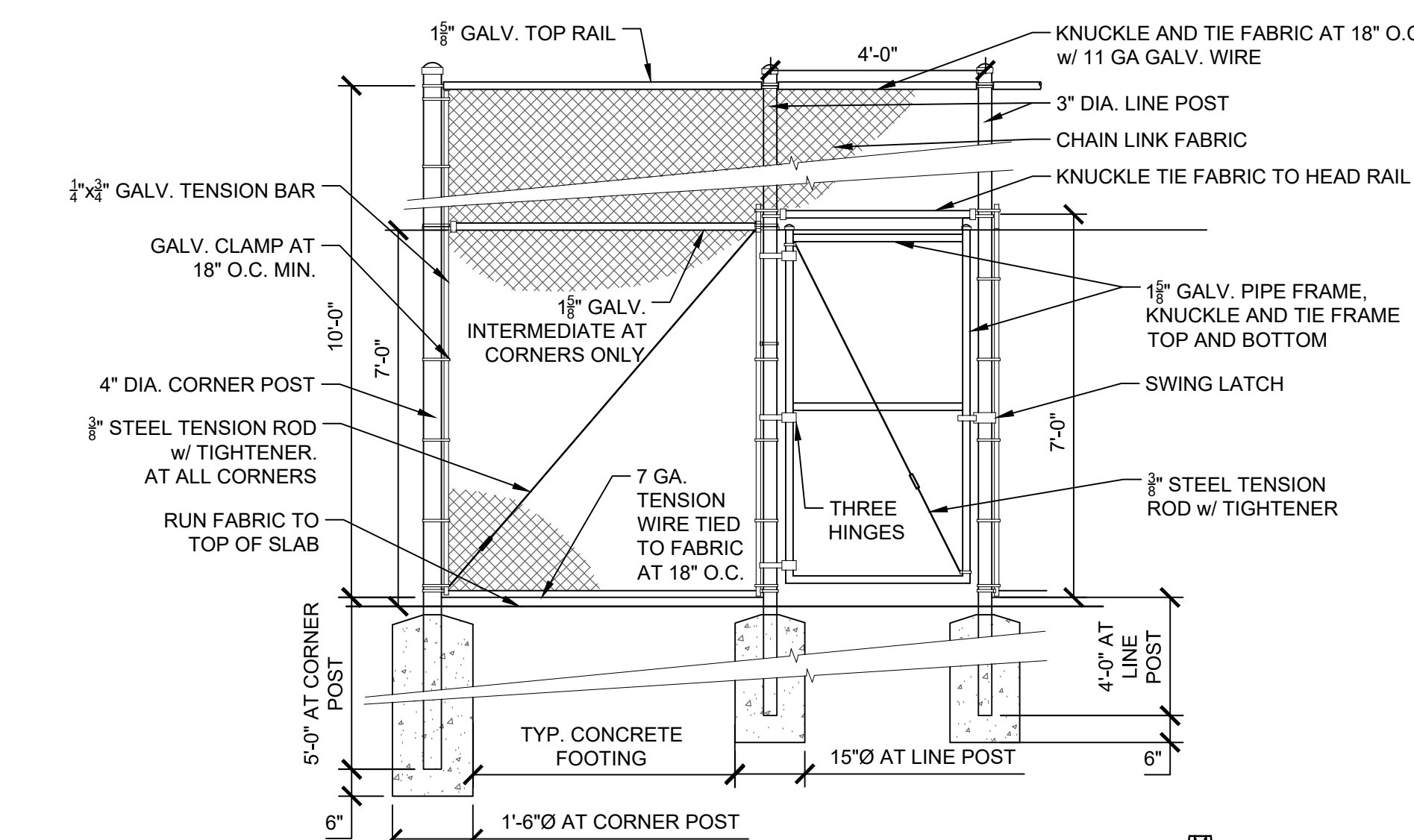


**6 BASKETBALL COURT LAYOUT**  
1/8" = 1'-0"

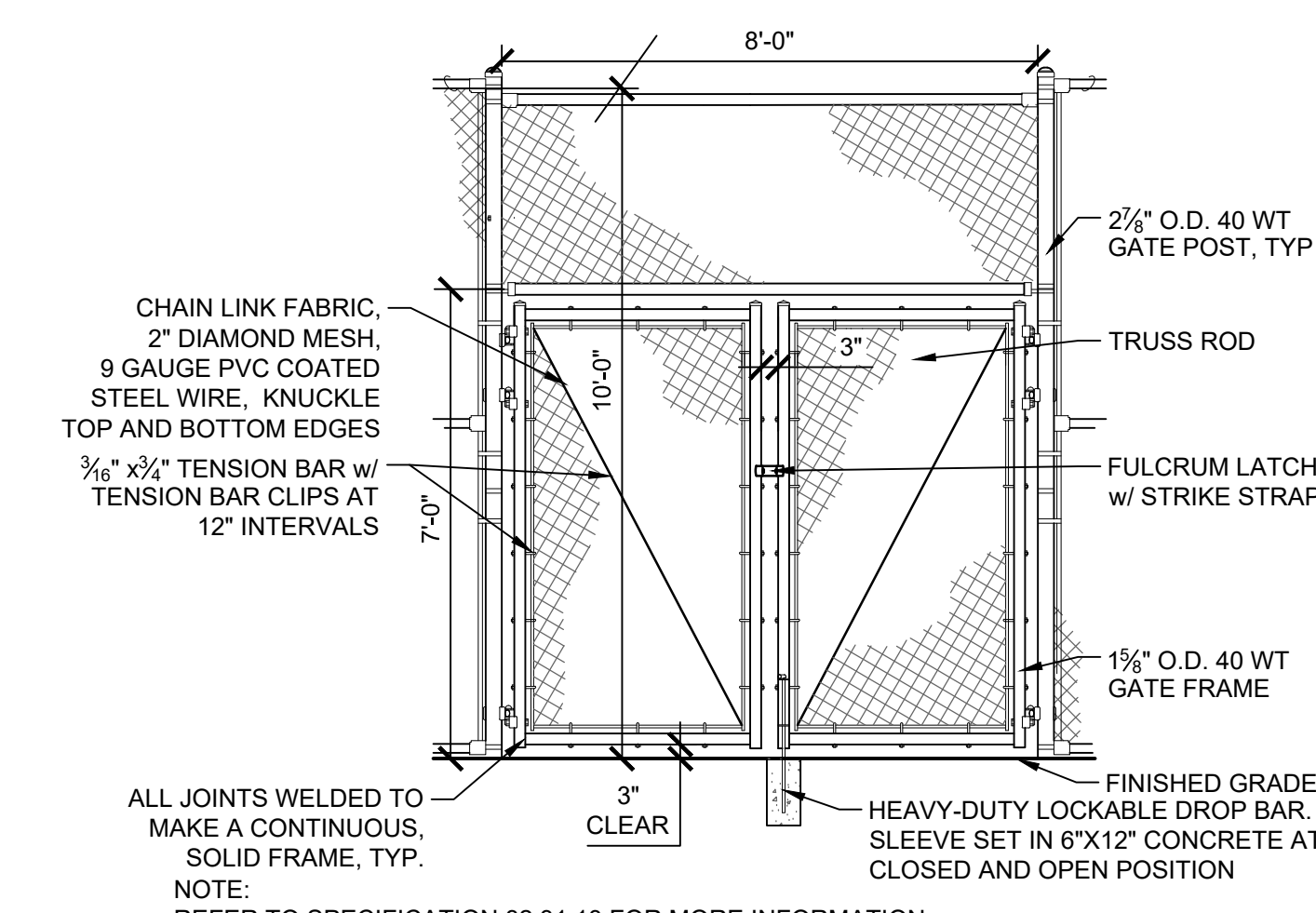


NOTES:  
1. FULL FOOTING SIZE FOR ALL FENCE POST SHALL BE INSTALLED BELOW ANY EDGE BAND OR CURB.

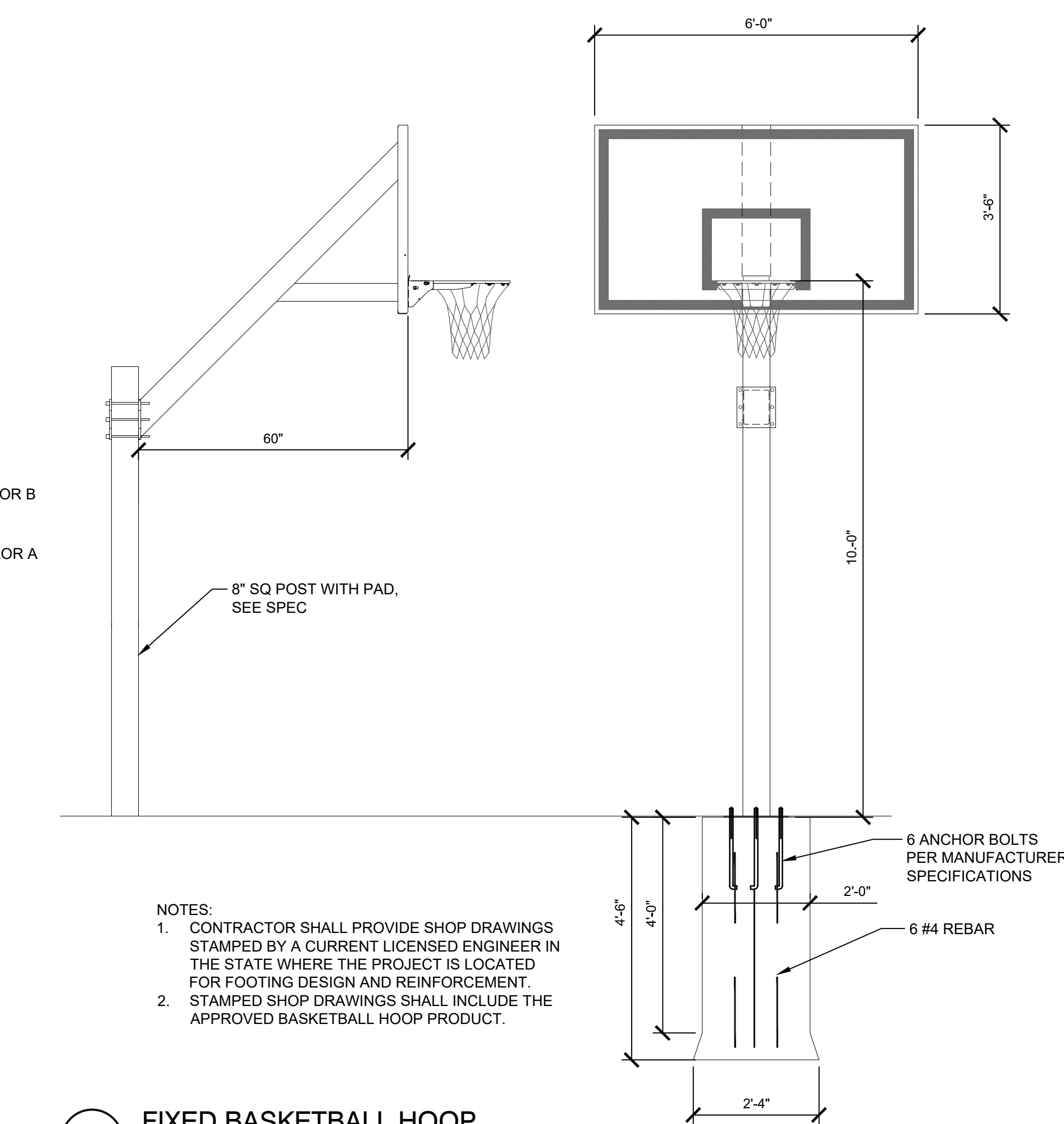
**3 12" CURB WITH FENCE**  
1 1/2" = 1'-0"



**4 10' BLACK VINYL CHAIN LINK FENCE AND 4' WIDE GATE**  
3/8" = 1'-0"



**5 10' CHAIN LINK, 8' WIDE DOUBLE GATE**  
3/8" = 1'-0"



NOTES:  
1. CONTRACTOR SHALL PROVIDE SHOP DRAWINGS STAMPED BY A CURRENT LICENSED ENGINEER IN THE STATE WHERE THE PROJECT IS LOCATED FOR FOOTING DESIGN AND REINFORCEMENT.  
2. STAMPED SHOP DRAWINGS SHALL INCLUDE THE APPROVED BASKETBALL HOOP PRODUCT.

**7 FIXED BASKETBALL HOOP**  
1/2" = 1'-0"

KEYNOTE LEGEND:

100% CONSTRUCTION DOCUMENTS

KEY PLAN NORTH ARROW

KEYPLAN

DRAWING NAME:

DETAILS

DRAWN BY: J. FIGLIOZZI, E. LIMON

REVIEWED BY: S. D'AMBROSIA, J. ROBERTSHAW

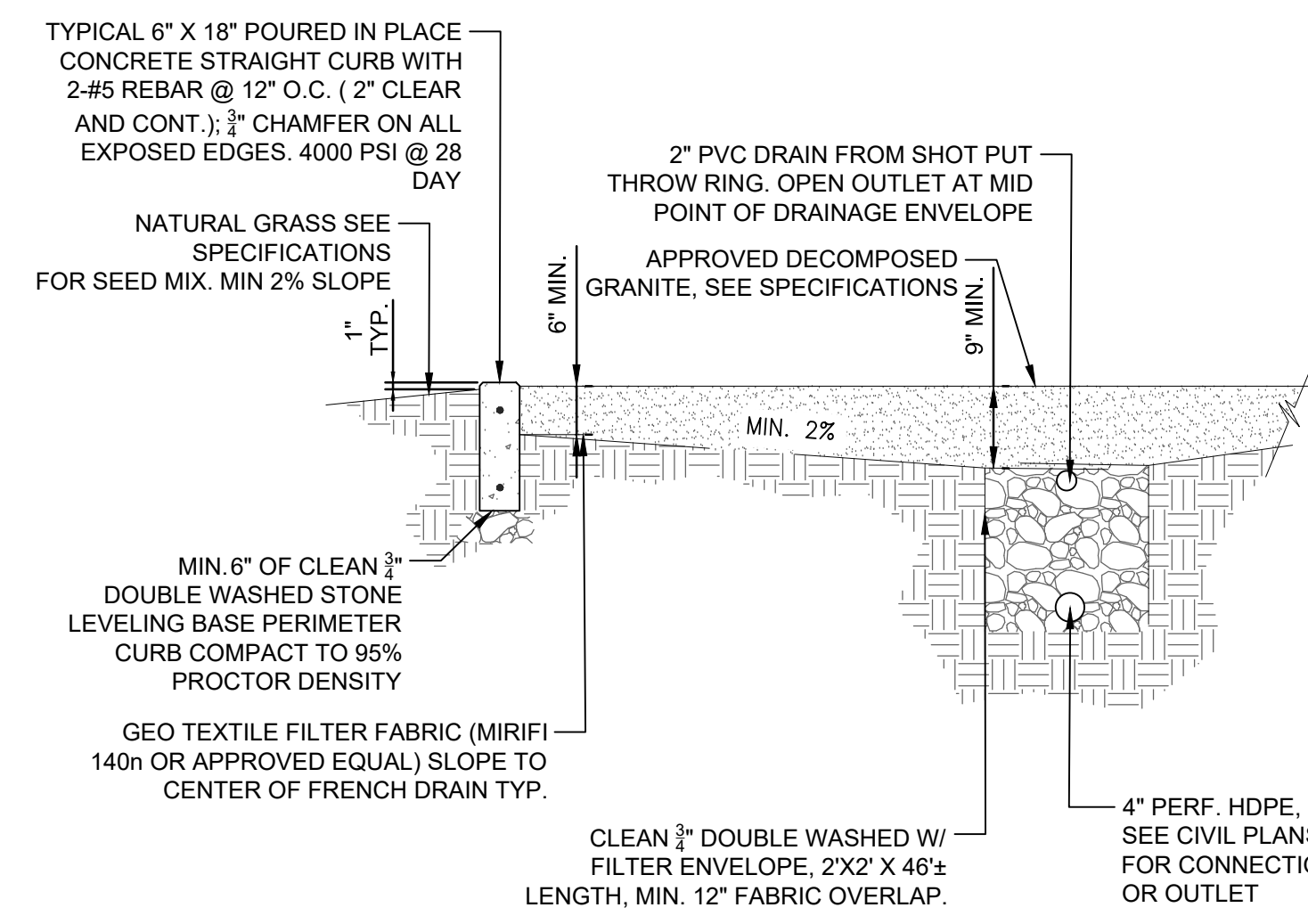
SCALE: AS NOTED DRAWING NUMBER:

JOB NO.: K1031

DATE: OCTOBER 13, 2023

L3.12





**DECOMPOSED GRANITE (DG) SPECIFICATION:**

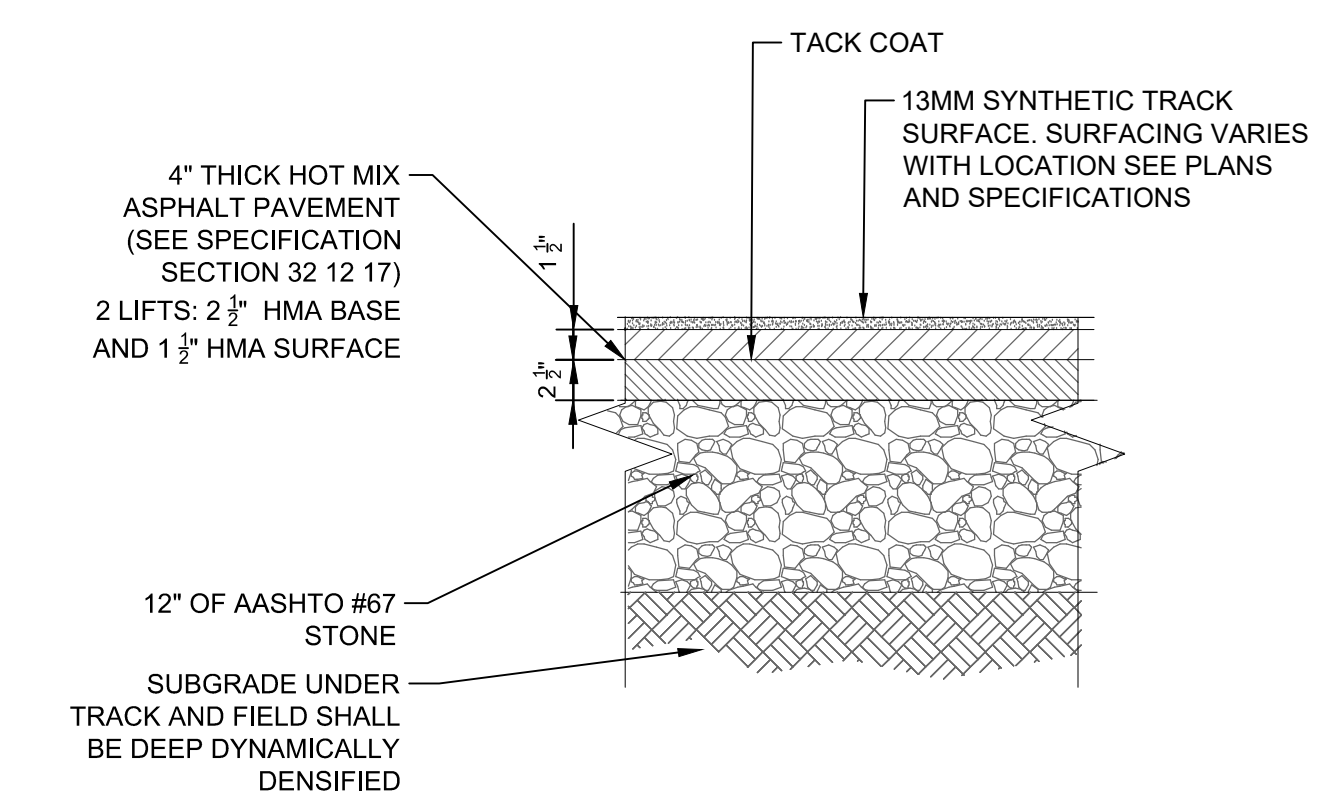
- THE SHOT PUT LANDING AREA SHALL CONSIST OF A DECOMPOSED GRANITE OR SIMILAR MATERIAL THAT MEETS THE APPROVAL OF THE DESIGN PROFESSIONAL, THAT IS FIRMLY COMPACTED, YET POROUS TO ALLOW VERTICAL DRAINAGE.
- THE CONTRACTOR SHALL PROVIDE A ONE GALLON SAMPLE OF PROPOSED DECOMPOSED GRANITE FOR APPROVAL BY THE OWNER PRIOR TO INSTALLATION. AVAILABLE PRODUCT COLOR TO BE SELECTED AND APPROVED BY THE OWNER.
- THE MATERIAL SHALL BE COMPACTED TO AT LEAST 90% OF STANDARD DENSITY WITH DISCING, SPRINKLING, AND ROLLING AS NECESSARY. ALL MATERIAL AGGREGATE LARGER THAN ONE-QUARTER (1/4") INCH IN DIAMETER THAT COMES TO THE SURFACE DURING DISCING SHALL BE REMOVED PRIOR TO COMPACTING OPERATIONS.

THE PRODUCT SHALL BE SIZED AS FOLLOWS:

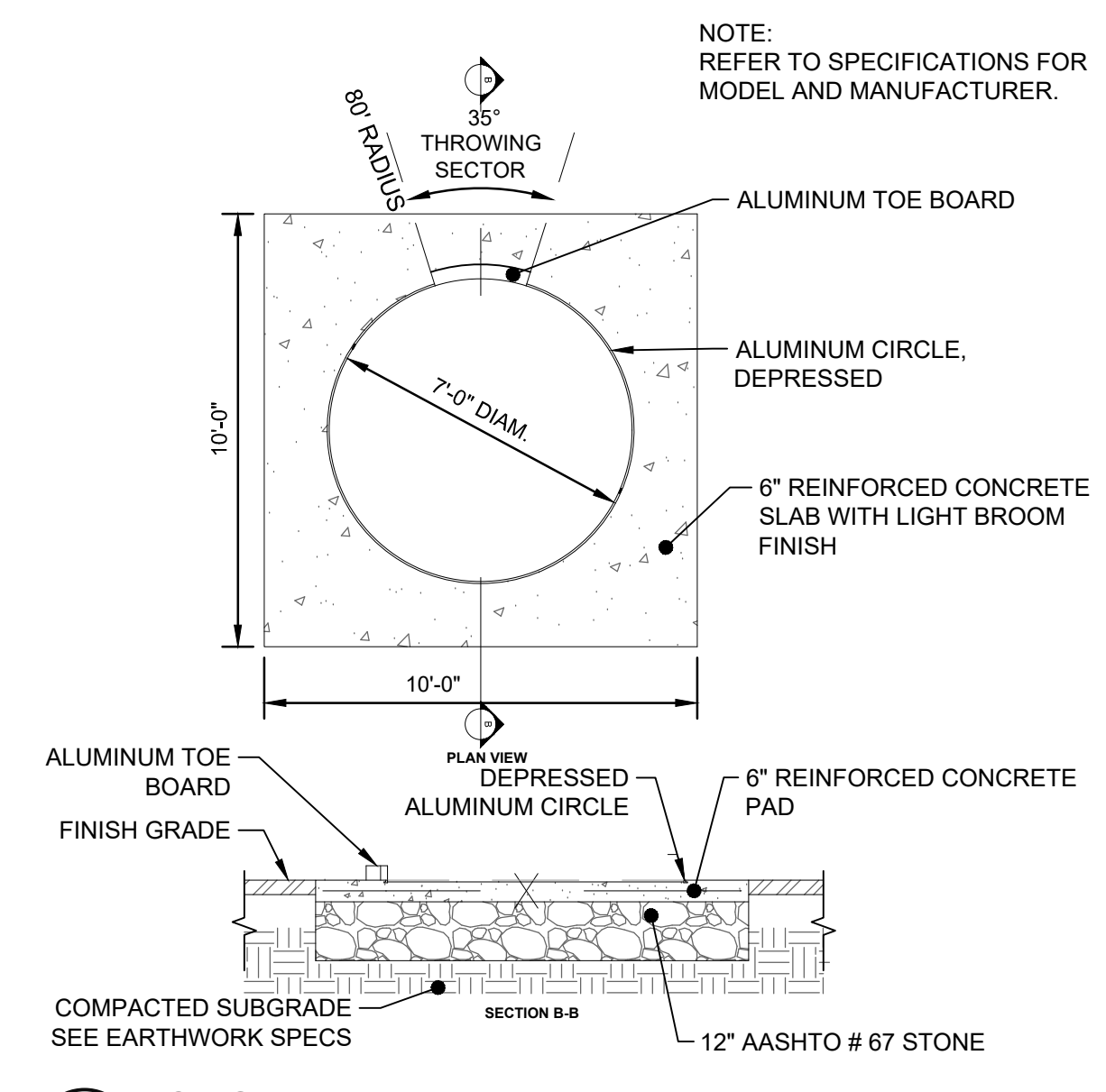
SCREEN #	%
3/8	100
4	100
8	96
16	65
30	45
50	35
100	25
200	15

**1 SHOT PUT LANDING AREA**  
1/2" = 1'-0"

P-EDU-CFH-54

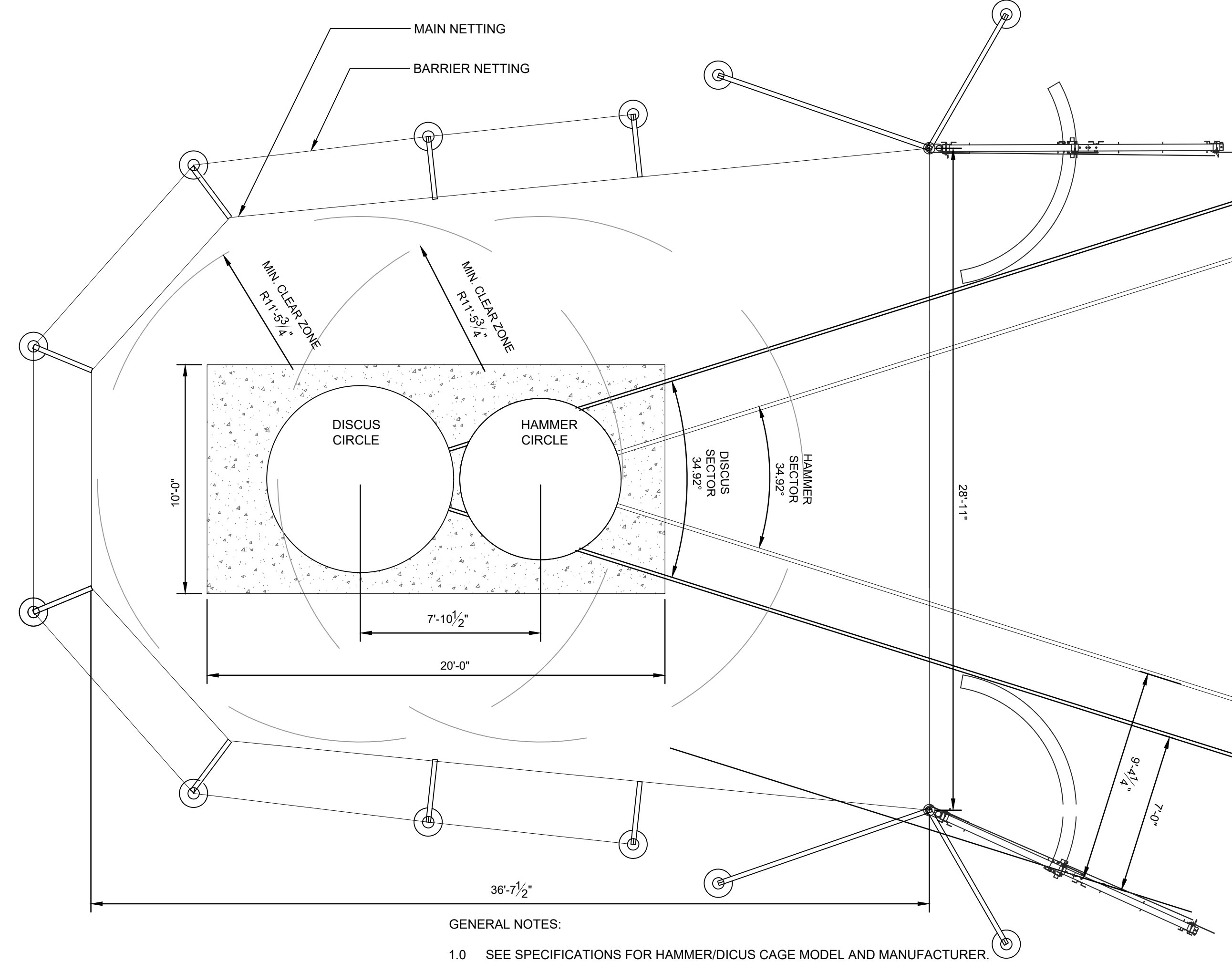


**2 TYPICAL TRACK SURFACING CROSS SECTION**  
1 1/2" = 1'-0"



**3 SHOT PUT PAD**  
1/4" = 1'-0"

P-EDU-CFH-53



**GENERAL NOTES:**

- SEE SPECIFICATIONS FOR HAMMER/DICUS CAGE MODEL AND MANUFACTURER.
- CONTRACTOR TO INSTALL PER MANUFACTURERS RECOMMENDATIONS.
- CONTRACTOR TO PROVIDE SHOP DRAWINGS FOR FOUNDATIONS.
- ALL EQUIPMENT, LAYOUT AND INSTALLATION TO MEET NFHS AND RIL RULES AND REGULATIONS.

**4 DUAL RING DISCUS/HAMMER CAGE**  
1/4" = 1'-0"

**100% CONSTRUCTION DOCUMENTS**

KEY PLAN NORTH ARROW

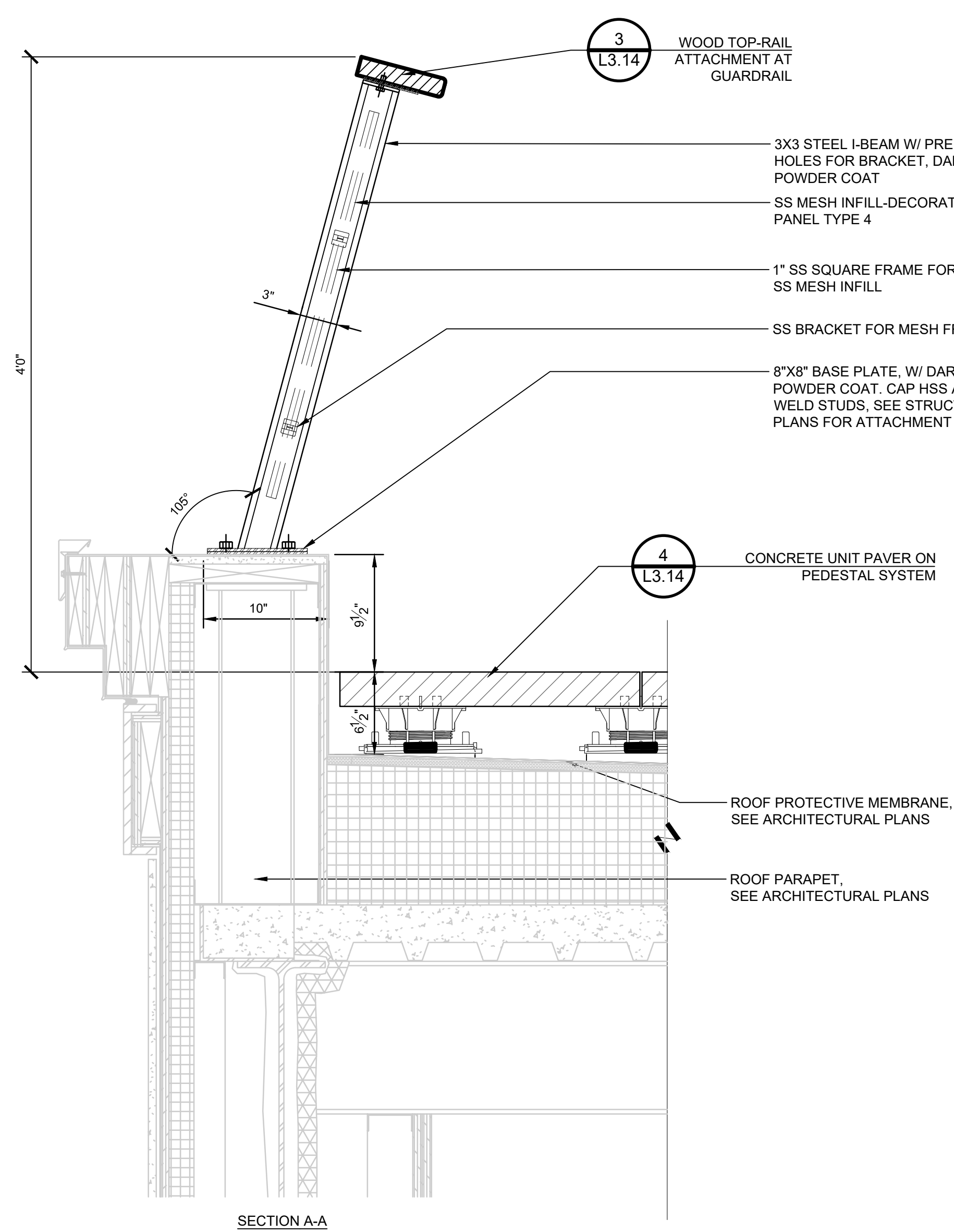
KEYPLAN

DRAWING NAME:

**DETAILS**

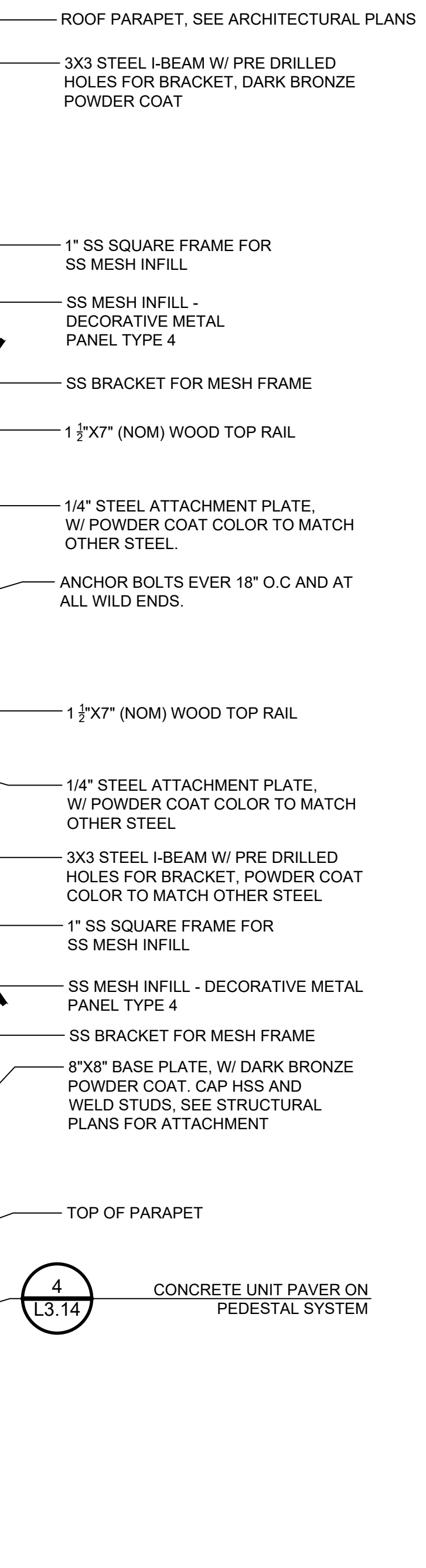
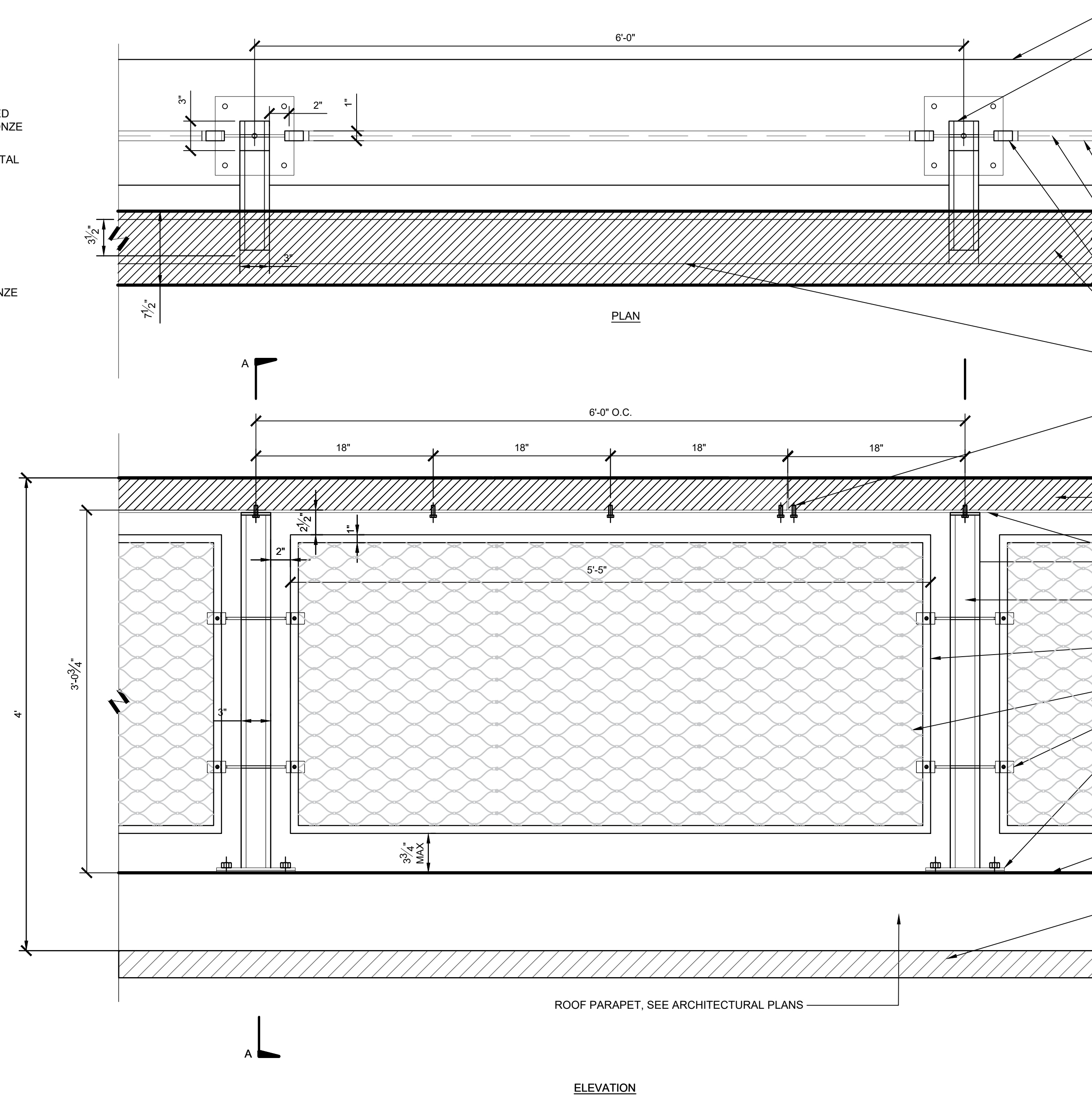
DRAWN BY: J. FIGLIOZZI, E. LIMON  
REVIEWED BY: S. D'AMBROSIA, J. ROBERTSHAW  
SCALE: AS NOTED DRAWING NUMBER:  
JOB NO.: K1031  
DATE: OCTOBER 13, 2023 **L3.13**



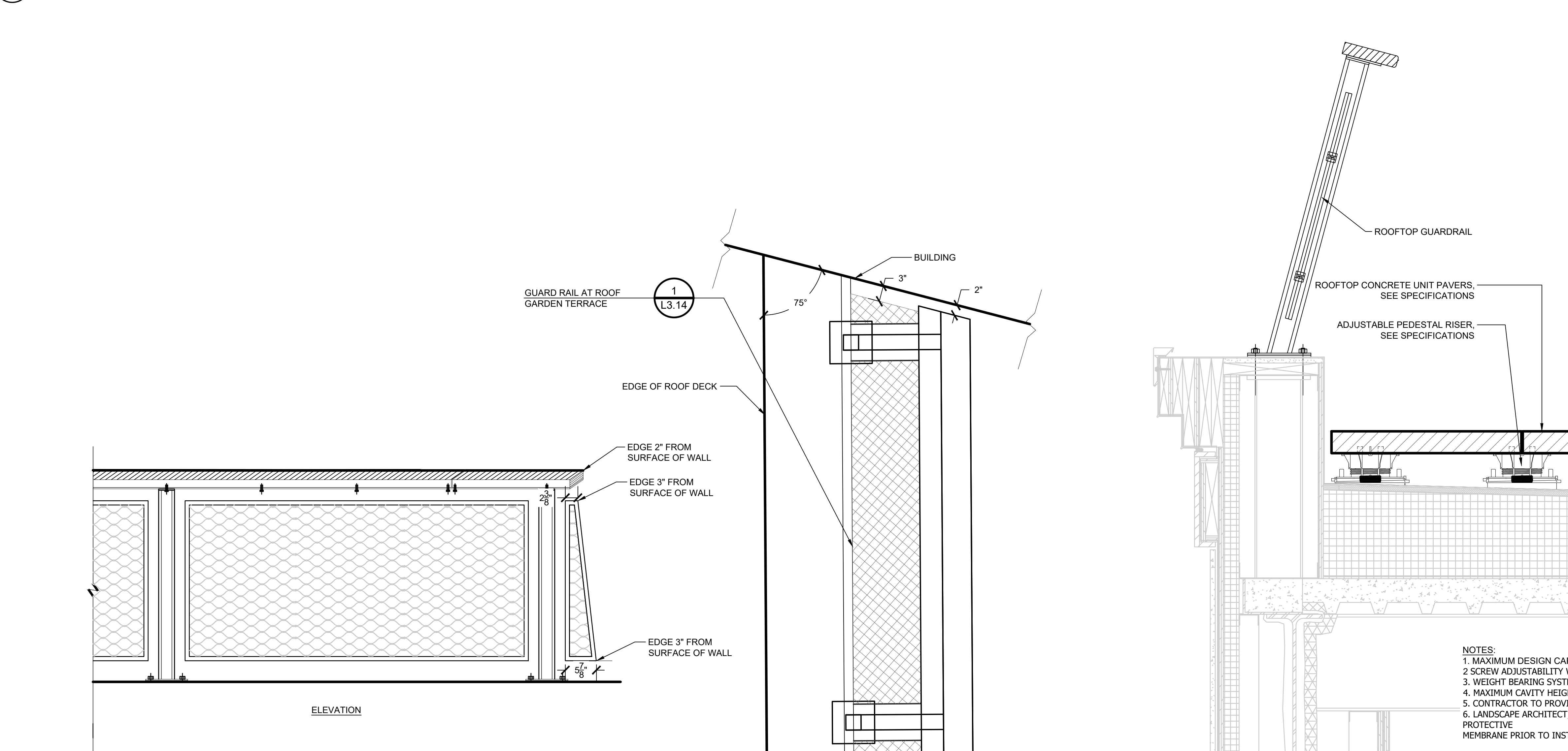


**NOTES:**

1. ROOF GARDEN GUARDRAIL SHALL BE INSTALLED AT LOCATIONS SHOWN ON THE PLANS.
2. REFER TO SPECIFICATION SECTION 05 50 00 - Metal Fabrications FOR GUARDRAIL.
3. REFER TO SPECIFICATION SECTION 06 20 13 - Finish Carpentry FOR WOOD TOP-RAIL.
4. CONTRACTOR TO PROVIDE SHOP DRAWINGS INDICATING ALL DIMENSIONS, SIZES, FULL LAYOUT BASED ON SITE CONDITIONS, FINISHES AND POST FOUNDATIONS. SHOP DRAWING SHALL BE PROVIDED AND STAMPED BY A CURRENT LICENSED STRUCTURAL ENGINEER IN THE STATE WHERE THE PROJECT IS LOCATED.
5. ALL POSTS AND TO BE SET PLUMB.
6. ALL AREAS OF PAINTS OR POWERCOATED SURFACES SCRATCHED, DENTED OR OTHERWISE DEFECTED BY INSTALLATION SHALL BE CORRECTED BY CONTRACTOR AT NO EXPENSE TO THE OWNER.
7. ALL EXPOSED HARDWARE, POSTS TO BE PRIMED AND POLYESTER RESIN POWDER COATED COLOR. COLOR SELECTION TO BE APPROVED BY LANDSCAPE ARCHITECT.
8. ALL WELDS SHALL BE GROUND SMOOTH.



**1 GUARD RAIL AT ROOF GARDEN TERRACE**  
1/8" = 1'-0"



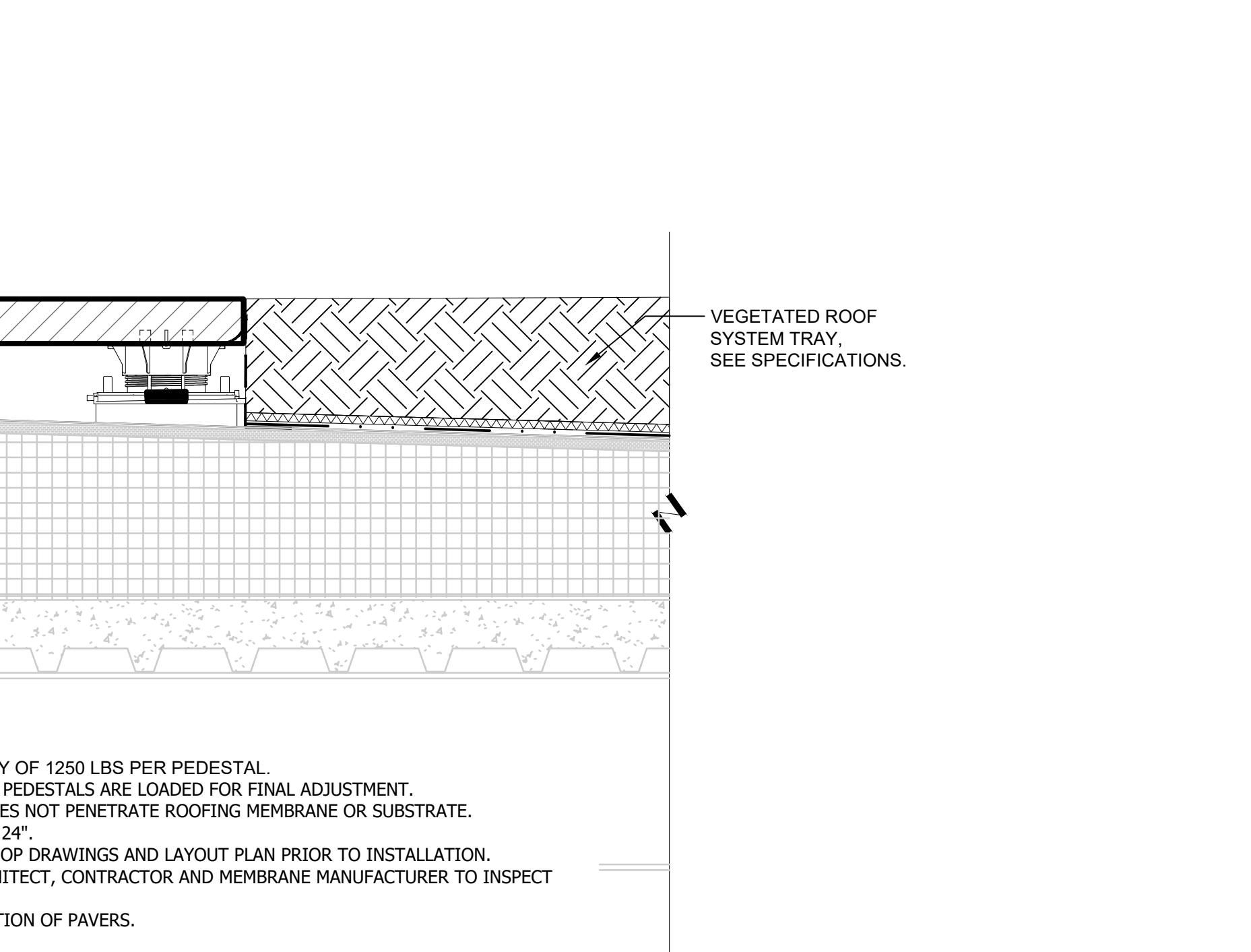
**2 ROOFTOP GUARDRAIL ANGLED CORNER**  
1" = 1'-0"



**4 CONCRETE UNIT PAVER ON PEDESTAL SYSTEM**  
1 1/2" = 1'-0"




**3 WOOD TOP-RAIL ATTACHMENT AT GUARDRAIL**  
1" = 1'-0"

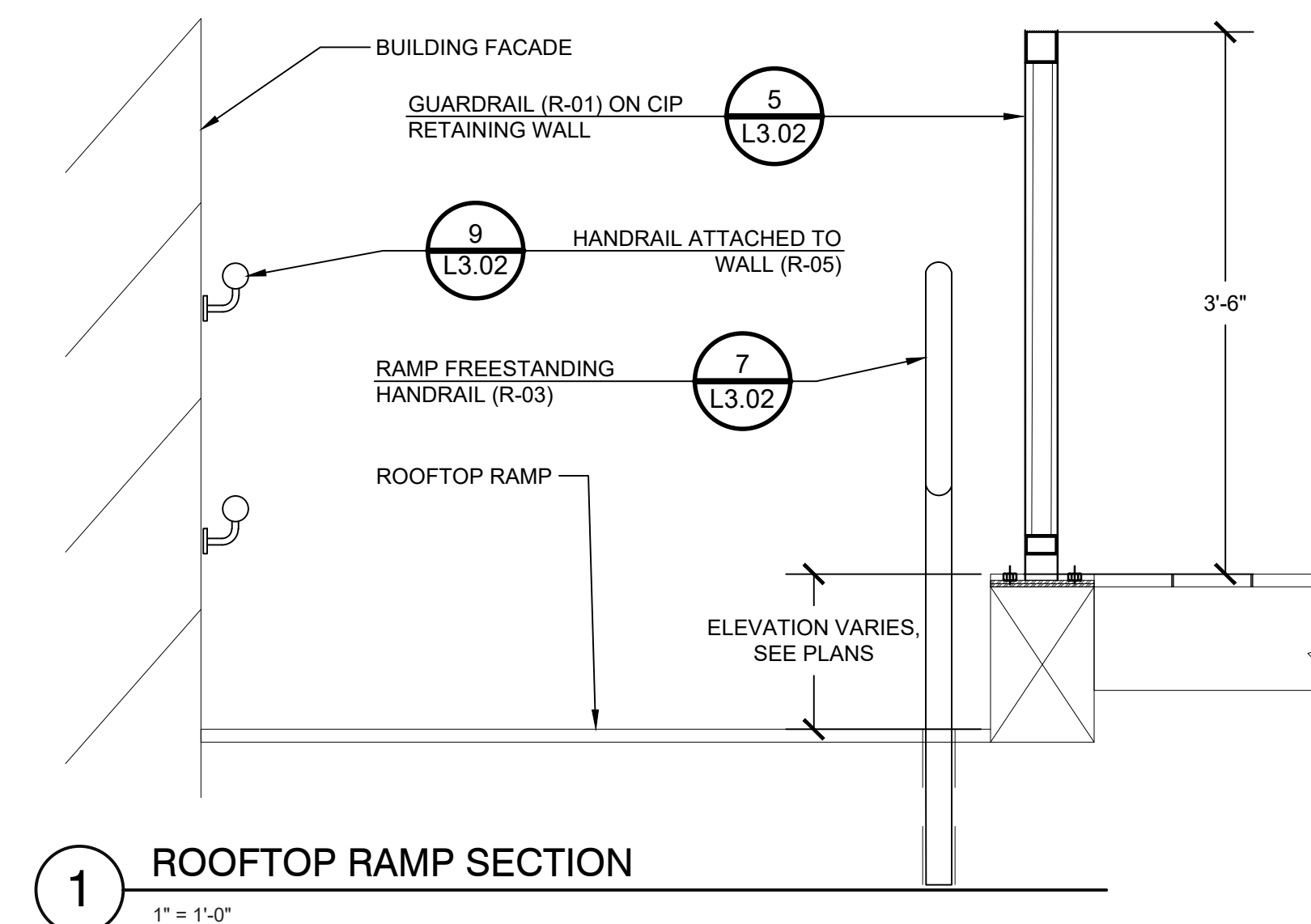


- NOTES:**
1. MAXIMUM DESIGN CAPACITY OF 1250 LBS PER PEDESTAL.
  2. SCREW ADJUSTABILITY WHILE PEDESTALS ARE LOADED FOR FINAL ADJUSTMENT.
  3. WEIGHT BEARING SYSTEM DOES NOT PENETRATE ROOFING MEMBRANE OR SUBSTRATE.
  4. MAXIMUM CAVITY HEIGHT OF 24".
  5. CONTRACTOR TO PROVIDE SHOP DRAWINGS AND LAYOUT PLAN PRIOR TO INSTALLATION.
  6. LANDSCAPE ARCHITECT, ARCHITECT, CONTRACTOR AND MEMBRANE MANUFACTURER TO INSPECT PROTECTIVE MEMBRANE PRIOR TO INSTALLATION OF PAVERS.

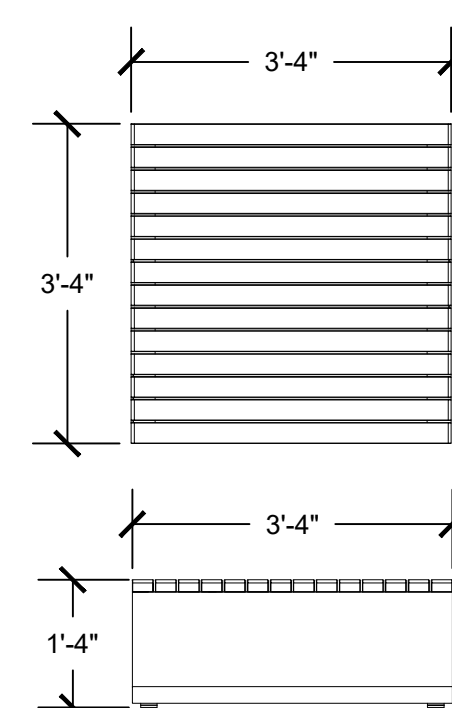




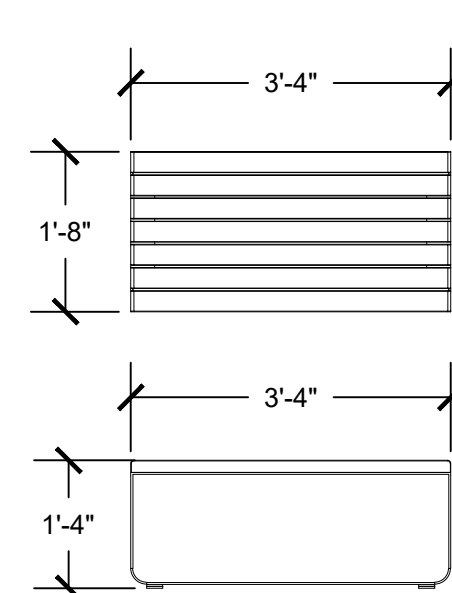
WOOD DECKING ON ROOFTOP - RENDERING FOR DESIGN INTENT ONLY, NOT FOR CONSTRUCTION



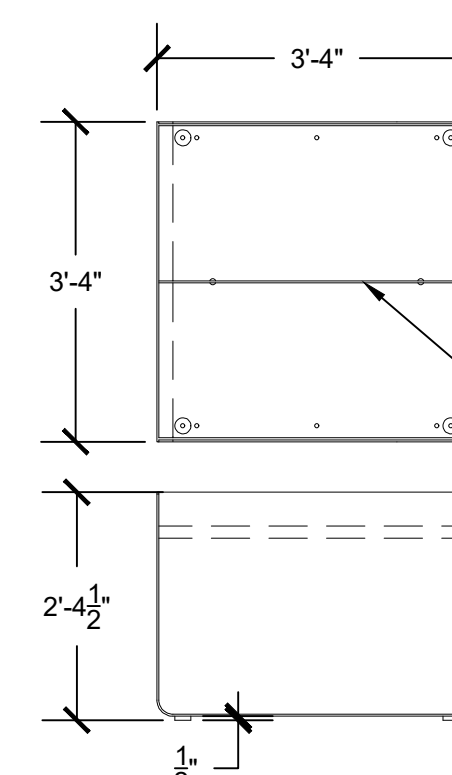
1 ROOFTOP RAMP SECTION  
1" = 1'-0"



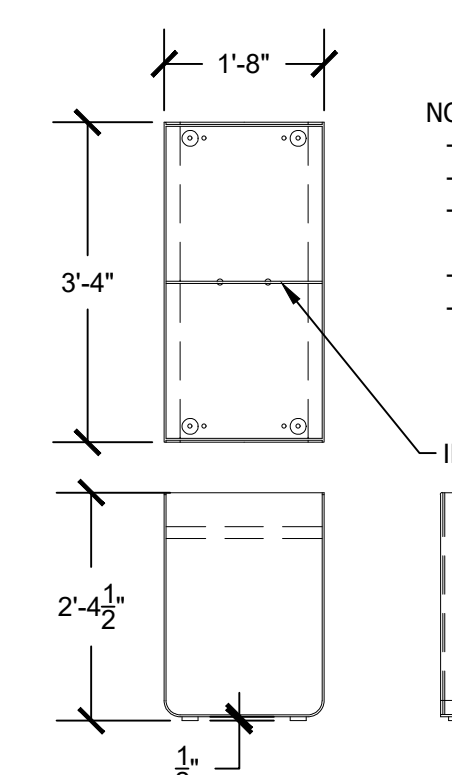
- NOTES:
- FRAME: ALL ALUMINUM CONSTRUCTION
  - 1/2" ALUMINUM GLIDES W/ 1/2" PRE-DRILLED COUNTERSUNK HOLE FOR SURFACE MOUNTING
  - THERMORY (N. WHITE ASH) OR ALUMINUM SLATS
  - STAINLESS STEEL DROP-IN ANCHORS W/ FLAT HEAD



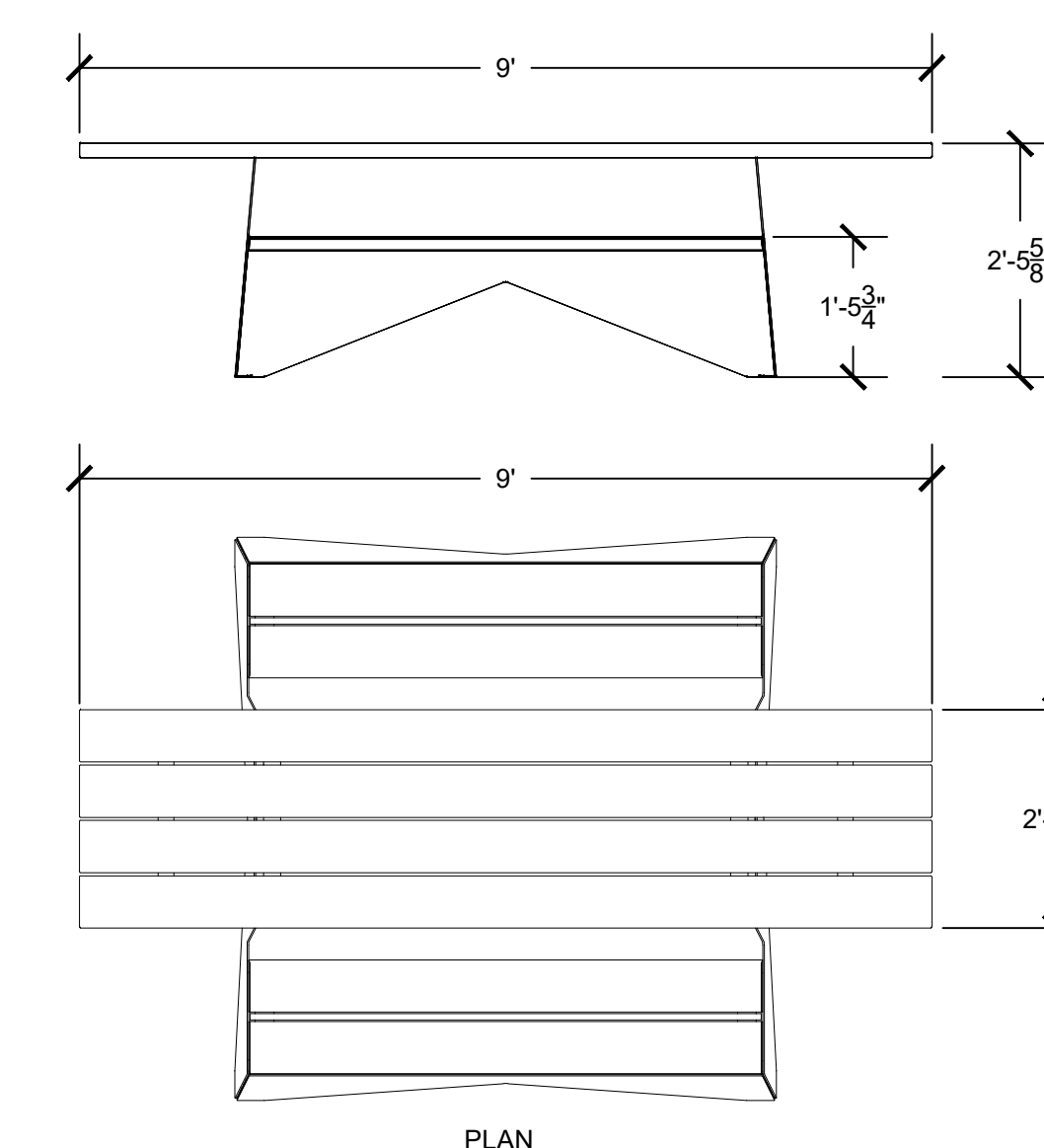
- NOTES:
- FRAME: ALL ALUMINUM CONSTRUCTION
  - 1/2" ALUMINUM GLIDES W/ 1/2" PRE-DRILLED COUNTERSUNK HOLE FOR SURFACE MOUNTING
  - THERMORY (N. WHITE ASH) OR ALUMINUM SLATS
  - STAINLESS STEEL DROP-IN ANCHORS W/ FLAT HEAD



- NOTES:
- FRAME: ALL ALUMINUM CONSTRUCTION
  - INTERNAL BRACING INCLUDED
  - 1/2" ALUMINUM GLIDES W/ 1/2" PRE-DRILLED COUNTERSUNK HOLE FOR SURFACE MOUNTING
  - DRAINAGE HOLES - OPTIONAL
  - STAINLESS STEEL DROP-IN ANCHORS W/ FLAT HEAD



- NOTES:
- FRAME: ALL ALUMINUM CONSTRUCTION
  - INTERNAL BRACING INCLUDED
  - 1/2" ALUMINUM GLIDES W/ 1/2" PRE-DRILLED COUNTERSUNK HOLE FOR SURFACE MOUNTING
  - DRAINAGE HOLES - OPTIONAL
  - STAINLESS STEEL DROP-IN ANCHORS W/ FLAT HEAD



PLAN

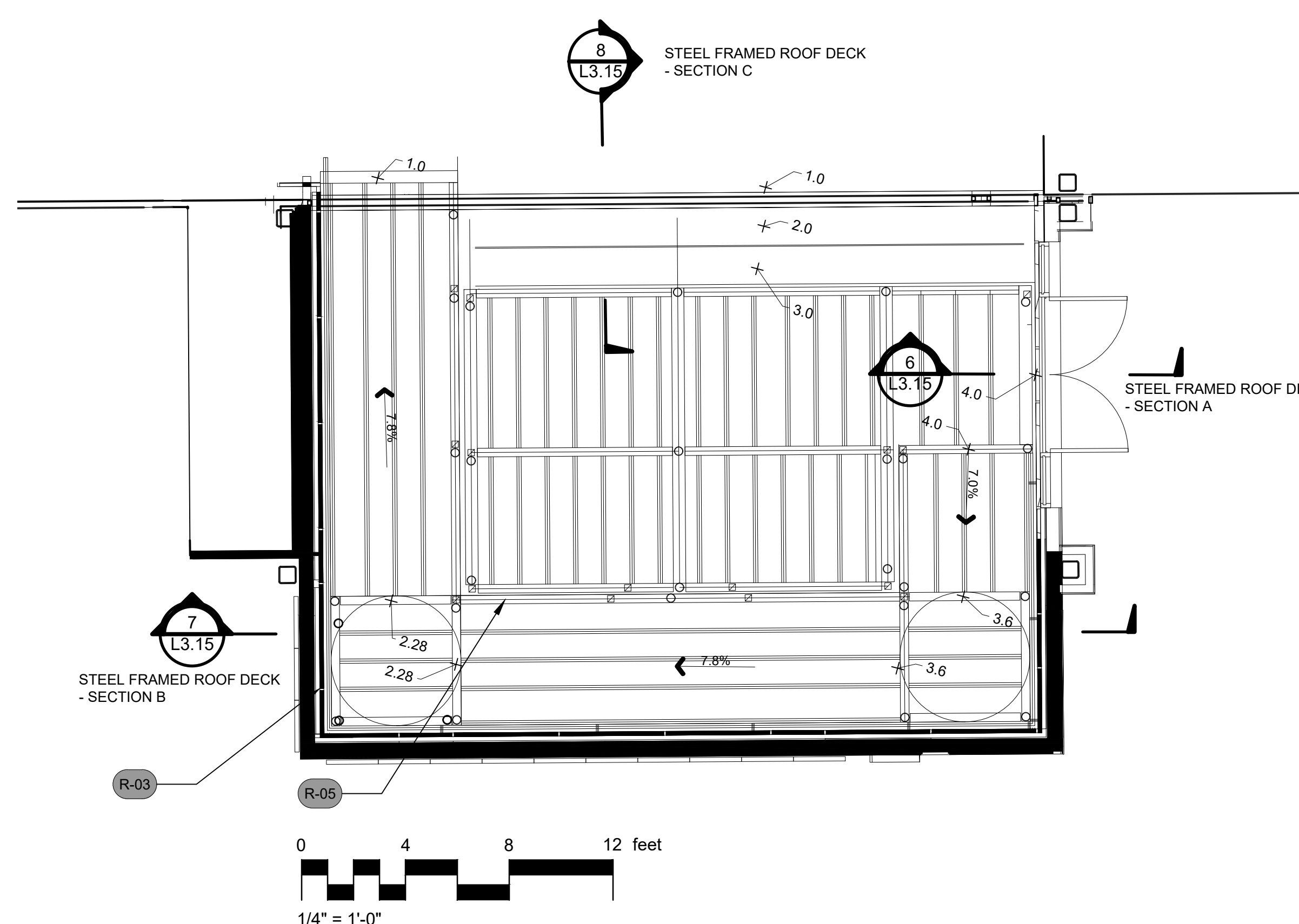
1 ROOFTOP SEAT A  
1/2" = 1'-0"

2 ROOFTOP SEAT B  
1/2" = 1'-0"

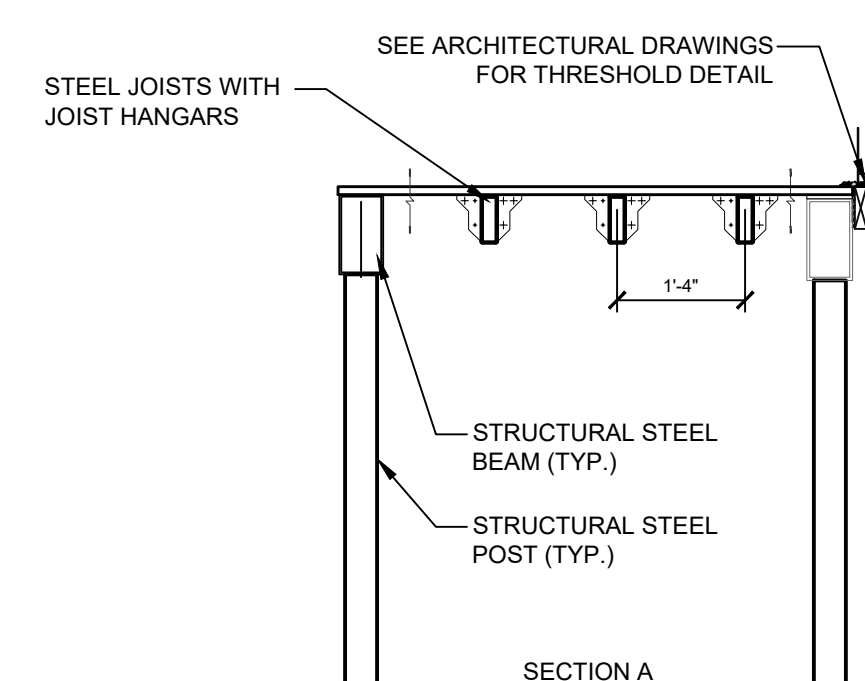
3 ROOFTOP PLANTER TYPE A  
1/2" = 1'-0"

4 ROOFTOP PLANTER TYPE B  
1/2" = 1'-0"

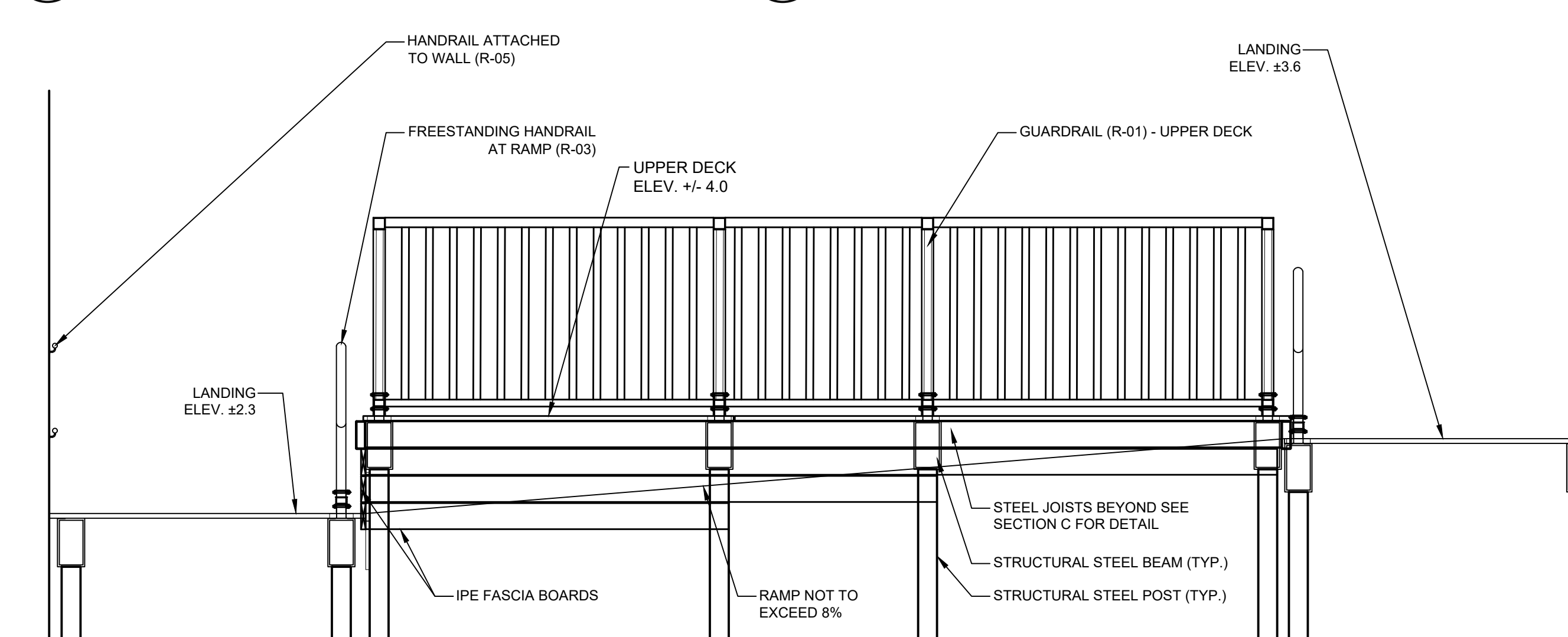
5 ROOFTOP PICNIC TABLE  
1/2" = 1'-0"



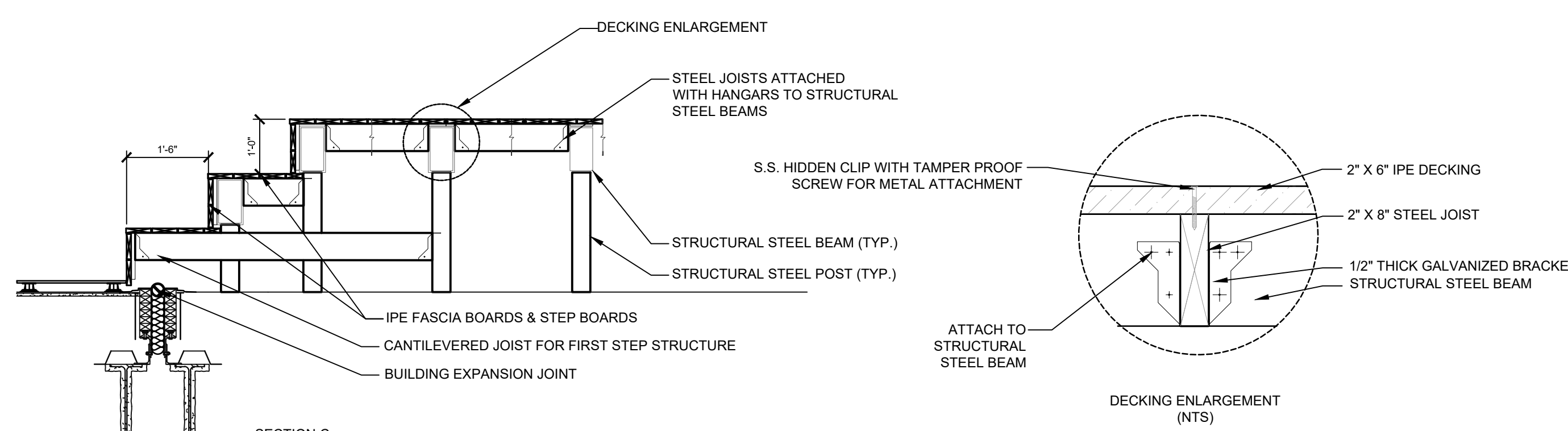
8 STEEL FRAMED ROOF DECK - SECTION C  
L3.15



6 STEEL FRAMED ROOF DECK - SECTION A  
1/2" = 1'-0"



7 STEEL FRAMED ROOF DECK - SECTION B  
1/2" = 1'-0"



8 STEEL FRAMED ROOF DECK - SECTION C  
1/2" = 1'-0"

100% CONSTRUCTION DOCUMENTS

KEY PLAN NORTH ARROW

KEYPLAN

DRAWING NAME:

DETAILS

DRAWN BY: J. FIGLIOZZI, E. LIMON

REVIEWED BY: S. D'AMBROSIA, J. ROBERTSHAW

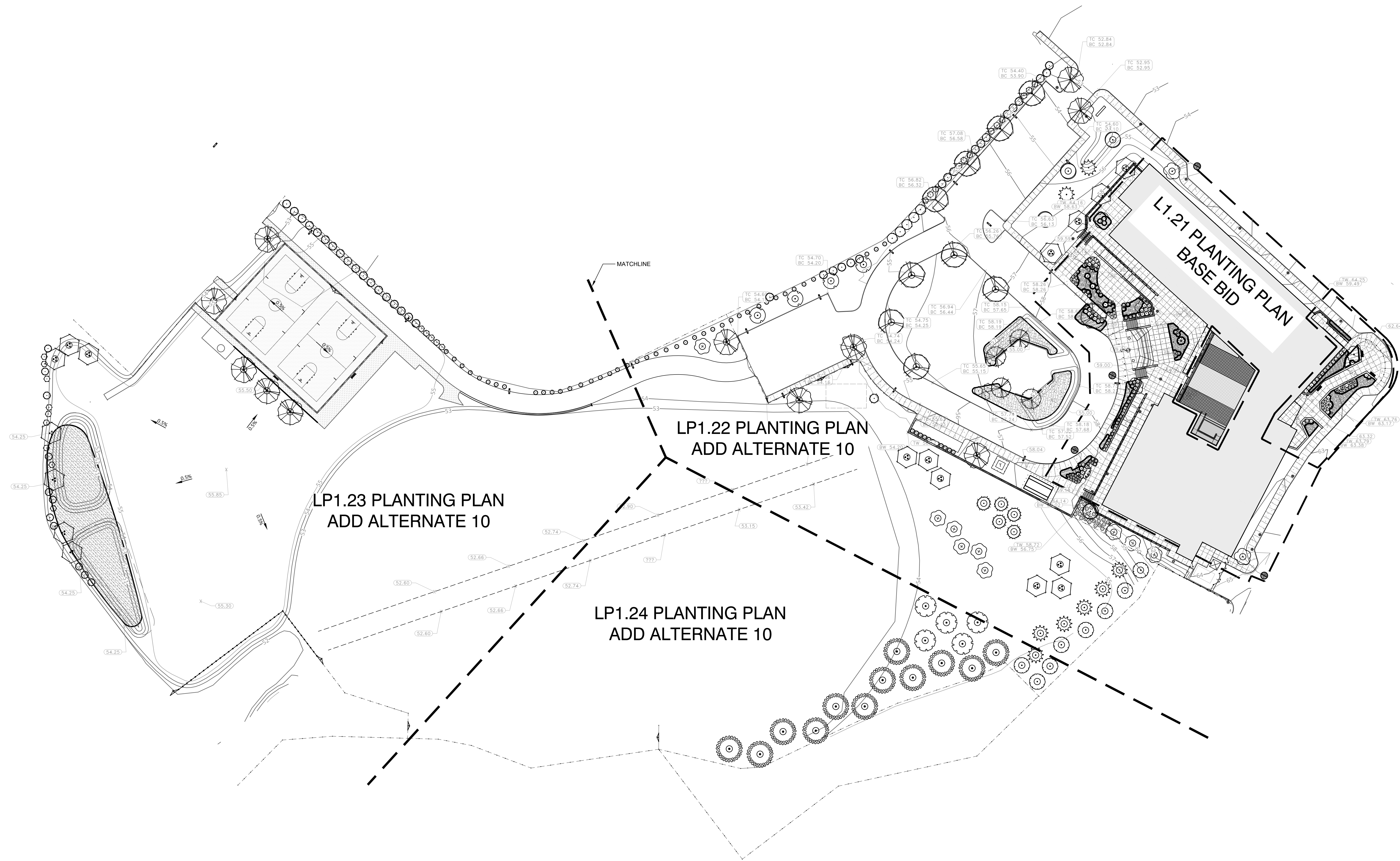
SCALE: AS NOTED DRAWING NUMBER:

JOB NO.: K1031

DATE: OCTOBER 13, 2023

L3.15

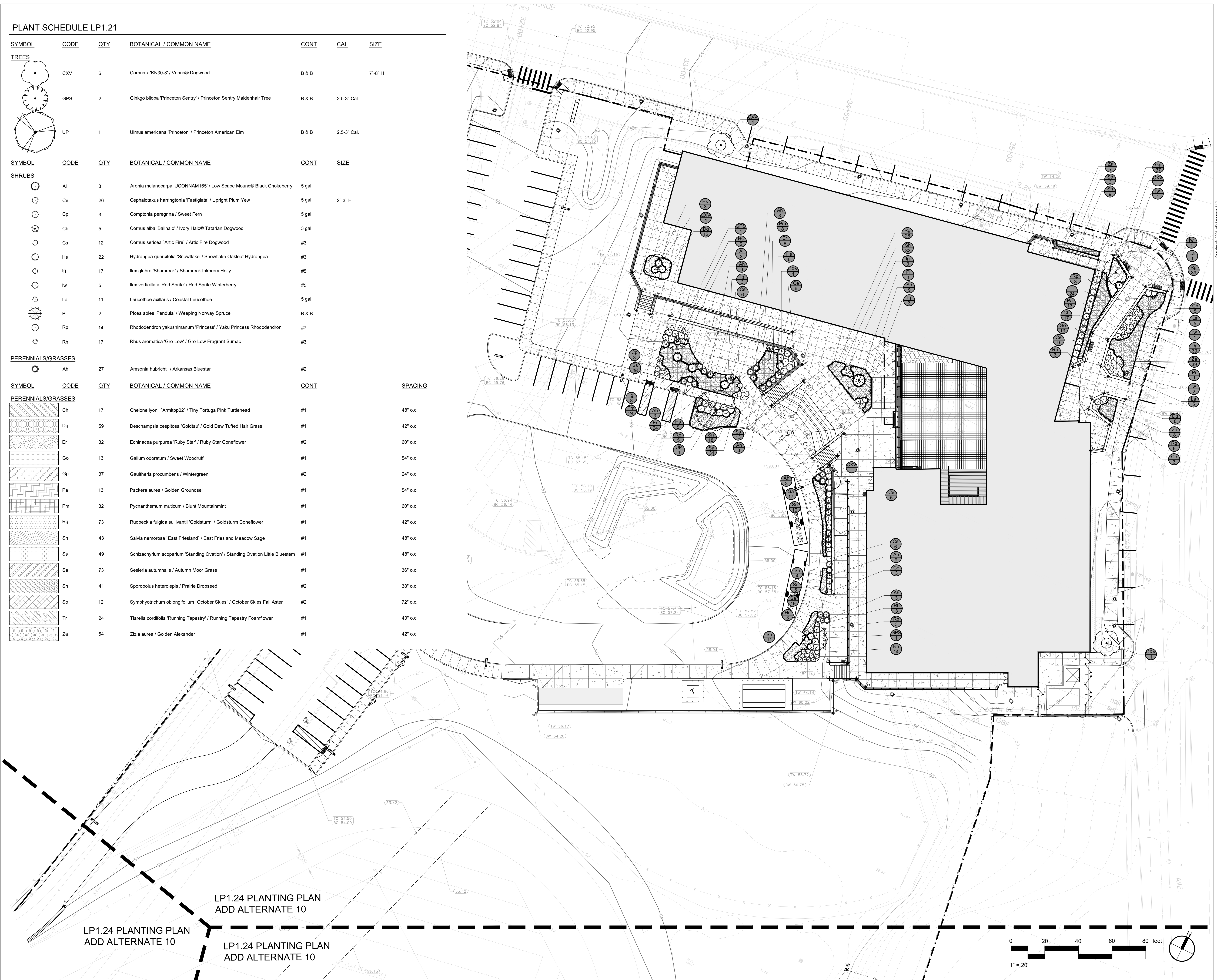






PLANT SCHEDULE LP1.21

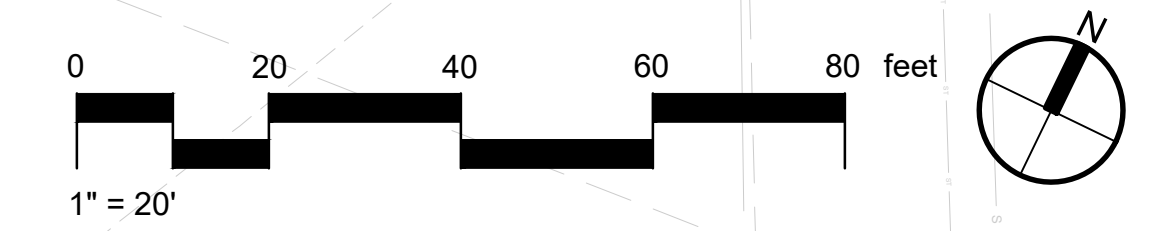
SYMBOL	CODE	QTY	BOTANICAL / COMMON NAME	CONT	CAL	SIZE
<b>TREES</b>						
	CXV	6	Cornus x 'K30-8' / Venus® Dogwood	B & B		7'-8" H
	GPS	2	Ginkgo biloba 'Princeton Sentry' / Princeton Sentry Maidenhair Tree	B & B		2.5-3' Cal.
	UP	1	Ulmus americana 'Princeton' / Princeton American Elm	B & B		2.5-3' Cal.
<b>SHRUBS</b>						
	AI	3	Aronia melanocarpa 'UCONNAM165' / Low Scape Mound® Black Chokeberry	5 gal		
	Ce	26	Cephalotaxus harringtonia 'Fastigiata' / Upright Plum Yew	5 gal		2'-3" H
	Cp	3	Comptonia peregrina / Sweet Fern	5 gal		
	Cb	5	Cornus alba 'Balhalo' / Ivory Halo® Tatarian Dogwood	3 gal		
	Cs	12	Cornus sericea 'Artic Fire' / Artic Fire Dogwood	#3		
	Hs	22	Hydrangea quercifolia 'Snowflake' / Snowflake Oakleaf Hydrangea	#3		
	Ig	17	Ilex glabra 'Shamrock' / Shamrock Inkberry Holly	#5		
	lw	5	Ilex verticillata 'Red Sprite' / Red Sprite Winterberry	#5		
	La	11	Leucothoe axillaris / Coastal Leucothoe	5 gal		
	Pi	2	Picea abies 'Pendula' / Weeping Norway Spruce	B & B		
	Rp	14	Rhododendron yakushimanum 'Princess' / Yaku Princess Rhododendron	#7		
	Rh	17	Rhus aromatica 'Gro-Low' / Gro-Low Fragrant Sumac	#3		
<b>PERENNIALS/GRASSES</b>						
	Ah	27	Amsonia hubrichtii / Arkansas Bluestar	#2		
<b>PERENNIALS/GRASSES</b>						
SYMBOL	CODE	QTY	BOTANICAL / COMMON NAME	CONT	SPACING	
	Ch	17	Chelone lyonii 'Armitp02' / Tiny Tortuga Pink Turtlehead	#1	48" o.c.	
	Dg	59	Deschampsia cespitosa 'Goldtau' / Gold Dew Tufted Hair Grass	#1	42" o.c.	
	Er	32	Echinacea purpurea 'Ruby Star' / Ruby Star Coneflower	#2	60" o.c.	
	Go	13	Galium odoratum / Sweet Woodruff	#1	54" o.c.	
	Gp	37	Gaultheria procumbens / Wintergreen	#2	24" o.c.	
	Pa	13	Packera aurea / Golden Groundsel	#1	54" o.c.	
	Pm	32	Pycnanthemum muticum / Blunt Mountainmint	#1	60" o.c.	
	Rg	73	Rudbeckia fulgida sullivantii 'Goldsturm' / Goldsturm Coneflower	#1	42" o.c.	
	Sn	43	Salvia nemorosa 'East Friesland' / East Friesland Meadow Sage	#1	48" o.c.	
	Ss	49	Schizachyrium scoparium 'Standing Ovation' / Standing Ovation Little Bluestem	#1	48" o.c.	
	Sa	73	Sesleria autumnalis / Autumn Moor Grass	#1	36" o.c.	
	Sh	41	Sporobolus heterolepis / Prairie Dropseed	#2	38" o.c.	
	So	12	Symphoricarpon oblongifolium 'October Skies' / October Skies Fall Aster	#2	72" o.c.	
	Tr	24	Tiarella cordifolia 'Running Tapestry' / Running Tapestry Foamflower	#1	40" o.c.	
	Za	54	Zizia aurea / Golden Alexander	#1	42" o.c.	



LP1.24 PLANTING PLAN  
ADD ALTERNATE 10

LP1.24 PLANTING PLAN  
ADD ALTERNATE 10

LP1.24 PLANTING PLAN  
ADD ALTERNATE 10



111 Screen Street, Suite 300  
508.358.0790  
Framingham, MA  
www.a3architects.com



150 Chestnut Street, 4th Floor  
Providence, RI 02903  
401-383-4950  
www.traversela.com



CENTRAL FALLS HIGH SCHOOL  
10 HIGGINSON AVE, CENTRAL FALLS, RI

KEYNOTE LEGEND:

100% CONSTRUCTION DOCUMENTS

KEY PLAN NORTH ARROW

KEYPLAN

DRAWING NAME:

PLANTING PLAN  
BASE BID

DRAWN BY: J. FIGLIOLZI, E. LIMON

REVIEWED BY: S. D'AMBROSIA, J. ROBERTSHAW

SCALE: 1"=20'-0" DRAWING NUMBER:

JOB NO.: K1031

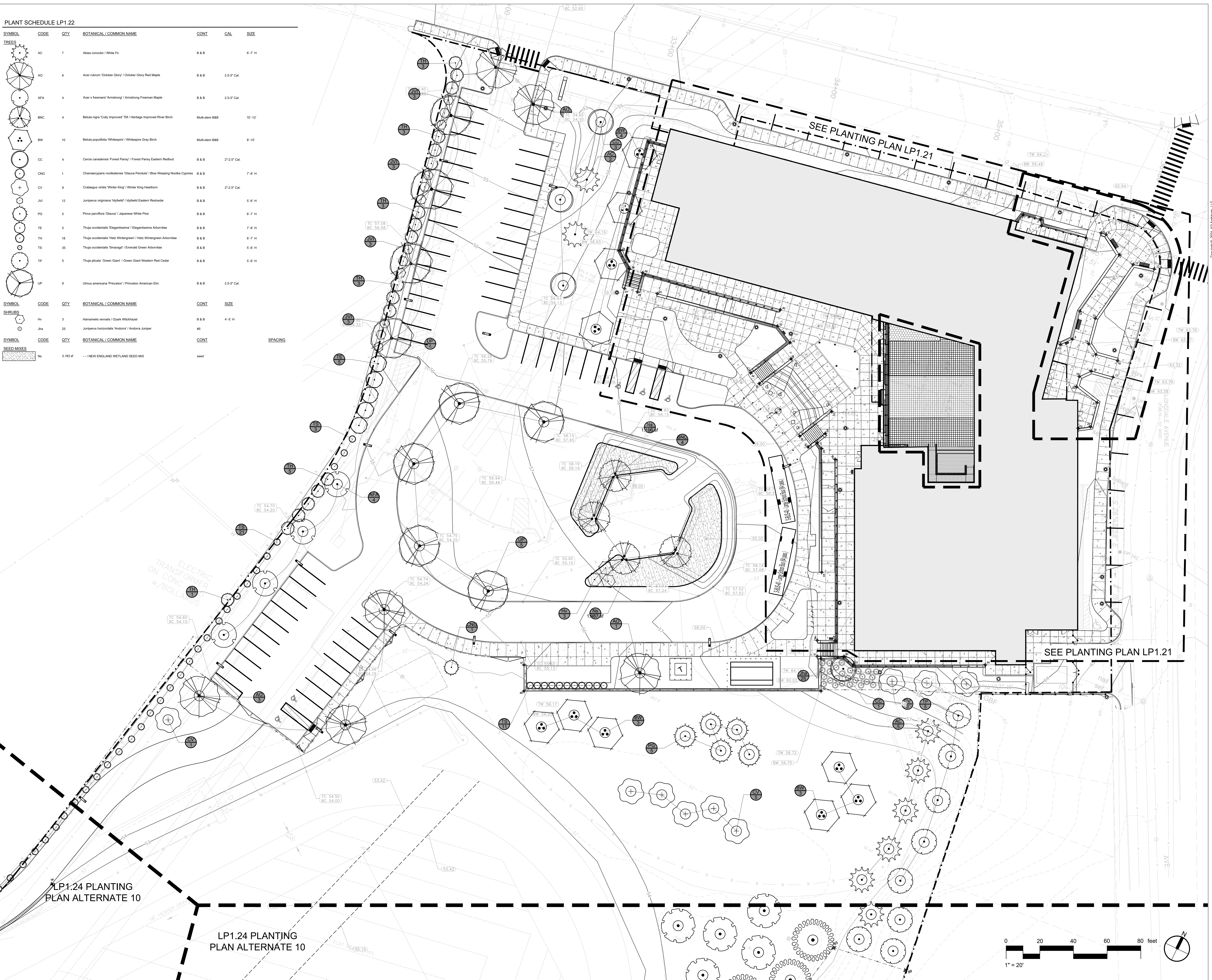
DATE: OCTOBER 13, 2023

LP1.21



PLANT SCHEDULE LP1.22

SYMBOL	CODE	QTY	BOTANICAL / COMMON NAME	CONT	CAL	SIZE
<b>TREES</b>						
	AC	7	Abies concolor / White Fir	8.8.8		6'-7" H
	AD	6	Acer rubrum 'October Glory' / October Glory Red Maple	8.8.8	2.5'-3" Cal.	
	AFA	4	Acer x freemansi 'Armstrong' / Armstrong Freeman Maple	8.8.8	2.5'-3" Cal.	
	BNC	4	Betula nigra 'Cully Improved' TM / Heritage Improved River Birch	Multi-stem 8.8.8		10'-12"
	BW	10	Betula populifolia 'Whiteleaf' / Whitespire Gray Birch	Multi-stem 8.8.8		8'-10"
	CC	4	Cercis canadensis 'Forest Pansy' / Forest Pansy Eastern Redbud	8.8.8	2'-2.5" Cal.	
	CNG	1	Chamaecyparis nootkatensis 'Glaucia Pendula' / Blue Weeping Nootka Cypress	8.8.8		7'-8" H
	CV	9	Crataegus virens 'Winter King' / Winter King Hawthorn	8.8.8	2'-2.5" Cal.	
	JVI	12	Juniperus virginiana 'Sylwester' / Sylwester Eastern Redcedar	8.8.8		5'-6" H
	PG	5	Pinus parviflora 'Glauca' / Japanese White Pine	8.8.8		6'-7" H
	TE	5	Thuja occidentalis 'Elegantissima' / Elegantissima Arborvitae	8.8.8		7'-8" H
	TH	18	Thuja occidentalis 'Heiz Wintergreen' / Heiz Wintergreen Arborvitae	8.8.8		6'-7" H
	TS	35	Thuja occidentalis 'Smaragd' / Emerald Green Arborvitae	8.8.8		5'-6" H
	TP	5	Thuja plicata 'Green Giant' / Green Giant Western Red Cedar	8.8.8		5'-6" H
	UP	9	Ulmus americana 'Priston' / Priston American Elm	8.8.8	2.5'-3" Cal.	
<b>SHRUBS</b>						
	Hv	3	Hamelis vernalis / Ozark Witchhazel	8.8.8		4'-5" H
	Jha	25	Juniperus horizontalis 'Andorra' / Andorra Juniper	45		
<b>SEED MIXES</b>						
	No	3,183 sf	--- / NEW ENGLAND WETLAND SEED MIX	seed		



111 Screen Street, Suite 300  
508.358.0790  
Framingham, MA  
www.a3architects.com



150 Chestnut Street, 4th Floor  
Providence, RI 02903  
401-383-4950  
www.traversela.com



CENTRAL FALLS HIGH SCHOOL  
10 HIGGINSON AVE, CENTRAL FALLS, RI

KEYNOTE LEGEND:

100% CONSTRUCTION DOCUMENTS

KEY PLAN NORTH ARROW

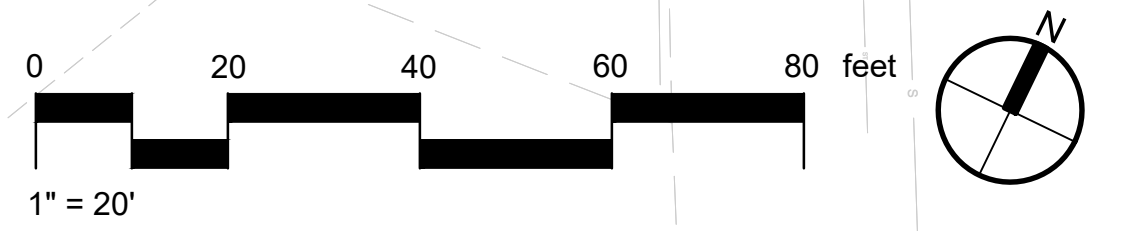
KEYPLAN

DRAWING NAME:

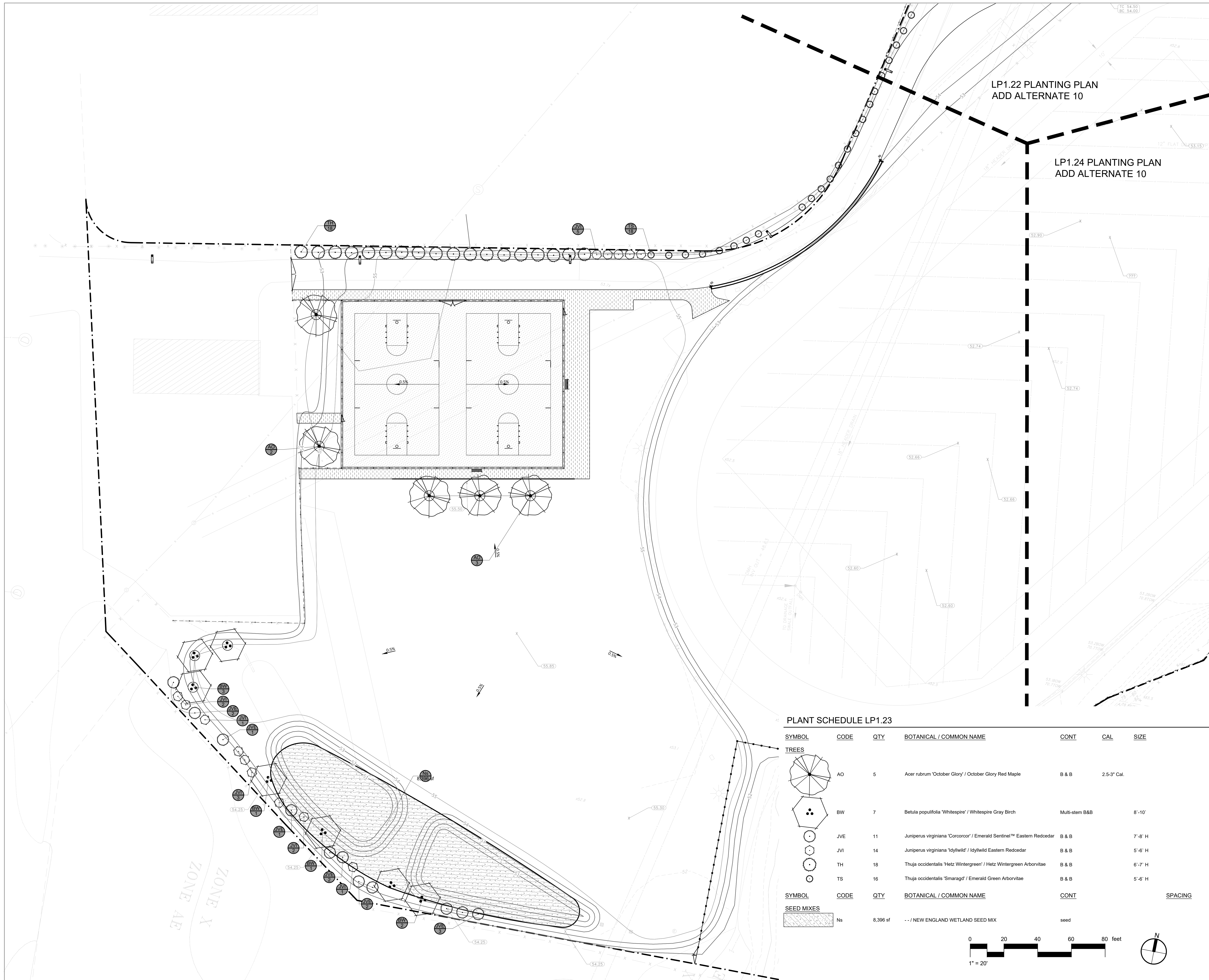
**PLANTING PLAN ALTERNATE 10**

DRAWN BY: J. FIGLIUZZI, E. LIMON  
REVIEWED BY: S. D'AMBROSIA, J. ROBERTSHAW

SCALE: 1"=20'-0" DRAWING NUMBER:  
JOB NO.: K1031  
DATE: OCTOBER 13, 2023 **LP1.22**







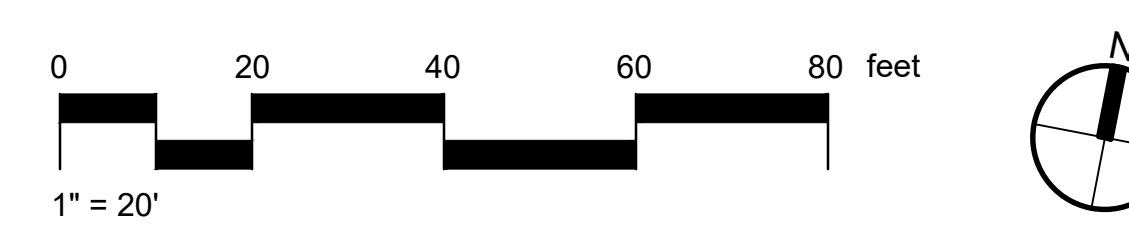
LP1.22 PLANTING PLAN  
ADD ALTERNATE 10

LP1.24 PLANTING PLAN  
ADD ALTERNATE 10

**PLANT SCHEDULE LP1.23**

SYMBOL	CODE	QTY	BOTANICAL / COMMON NAME	CONT	CAL	SIZE
<b>TREES</b>						
	AO	5	Acer rubrum 'October Glory' / October Glory Red Maple	B & B	2.5-3" Cal.	
	BW	7	Betula populifolia 'Whitespire' / Whitespire Gray Birch	Multi-stem B&B		8'-10'
	JVE	11	Juniperus virginiana 'Corcoran' / Emerald Sentinel™ Eastern Redcedar	B & B		7'-8' H
	JVI	14	Juniperus virginiana 'Idyllwild' / Idyllwild Eastern Redcedar	B & B		5'-6' H
	TH	18	Thuja occidentalis 'Hetz Wintergreen' / Hetz Wintergreen Arborvitae	B & B		6'-7' H
	TS	16	Thuja occidentalis 'Smaragd' / Emerald Green Arborvitae	B & B		5'-6' H
<b>SEED MIXES</b>						
	Ns	8,396 sf	-- / NEW ENGLAND WETLAND SEED MIX	seed		

SYMBOL	CODE	QTY	BOTANICAL / COMMON NAME	CONT	SPACING
--------	------	-----	-------------------------	------	---------







KEYNOTE LEGEND:

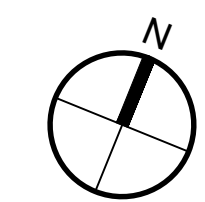
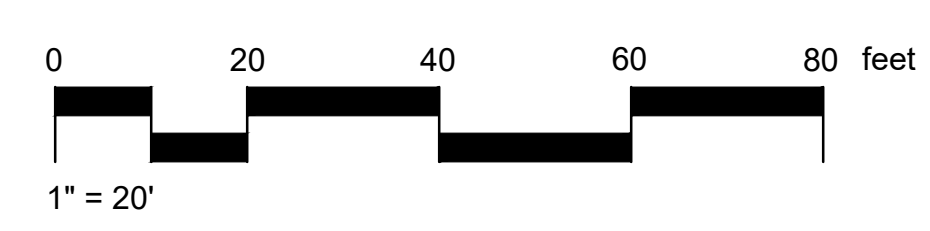
100% CONSTRUCTION DOCUMENTS

KEY PLAN NORTH ARROW

KEYPLAN

PLANT SCHEDULE LP1.24

SYMBOL	CODE	QTY	BOTANICAL / COMMON NAME	CONT	CAL	SIZE
<b>TREES</b>						
	AC	1	Abies concolor / White Fir	B & B		6'-7" H
	LL	12	Larix laricina / Tamarack	B & B		6'-7" H
	NSW	5	Nyssa sylvatica 'Wildfire' / Wildfire Tupelo	B & B		2.5'-3'
	TP	3	Thuja plicata 'Green Giant' / Green Giant Western Red Cedar	B & B		5'-6" H

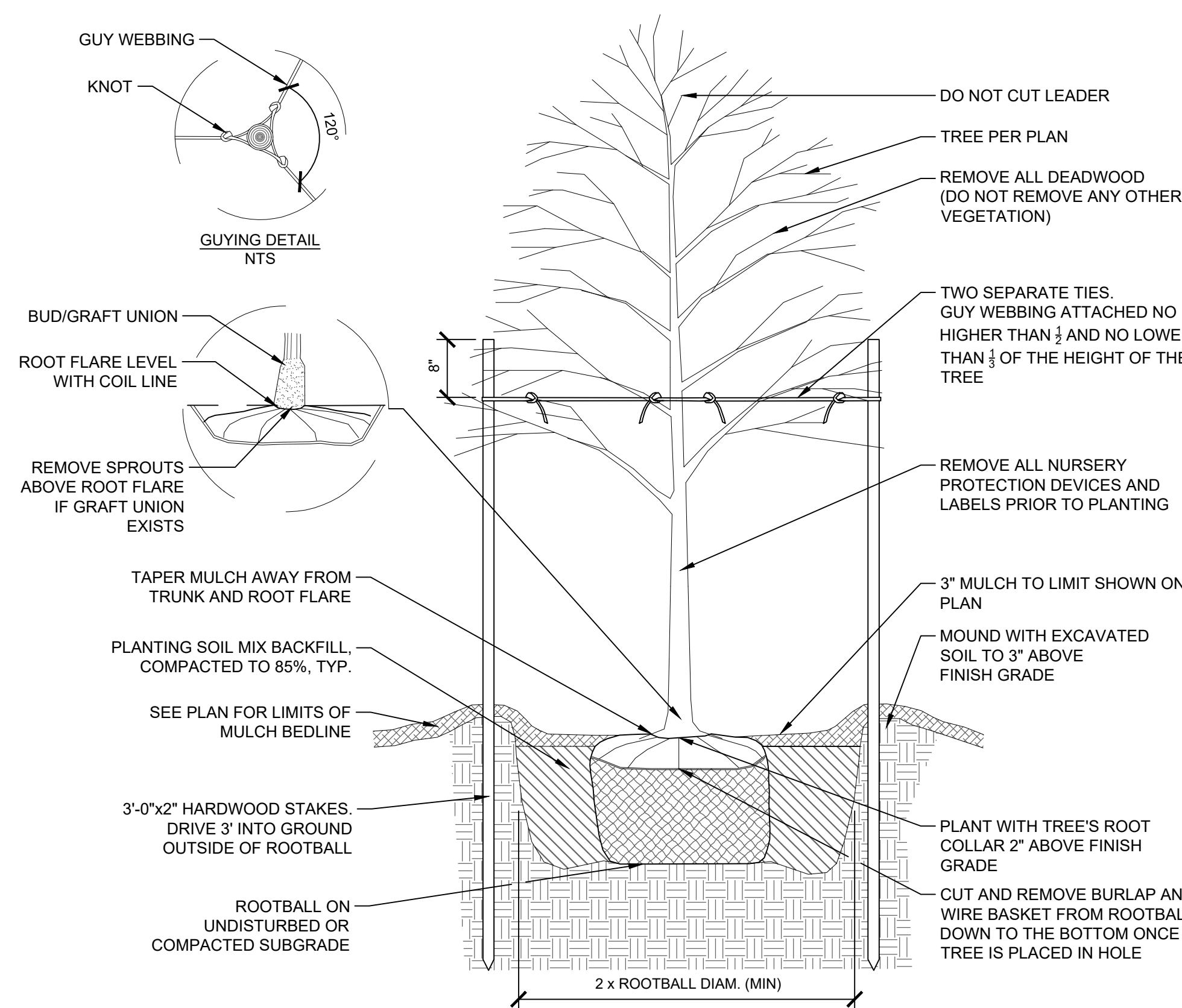


DRAWING NAME:

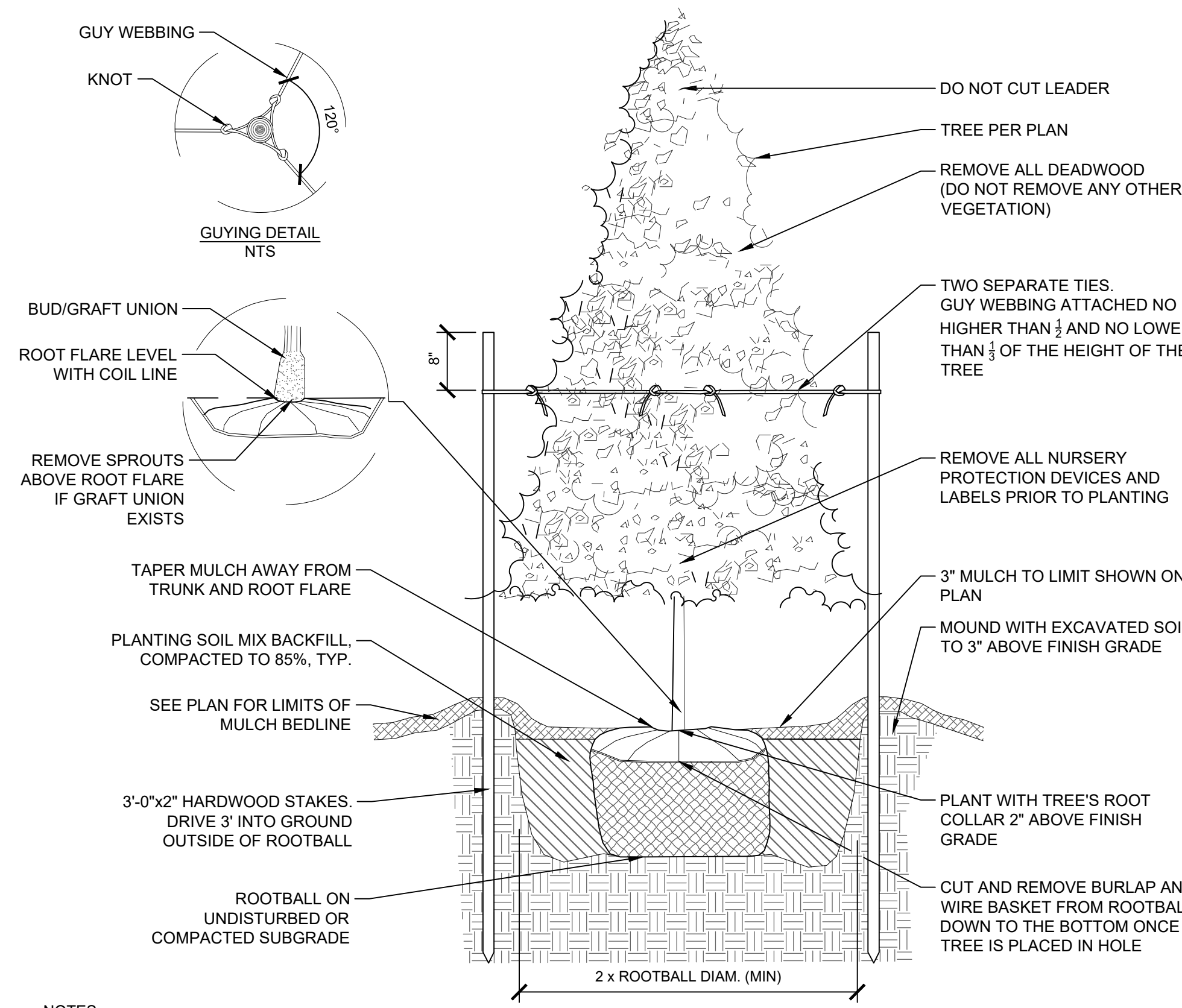
**PLANTING PLAN  
BASE BID**

DRAWN BY: J. FIGLIOZZI, E. LIMON  
REVIEWED BY: S. D'AMBROSIA, J. ROBERTSHAW  
SCALE: 1"=20'-0" DRAWING NUMBER:  
JOB NO.: K1031  
DATE: OCTOBER 13, 2023 **LP1.24**

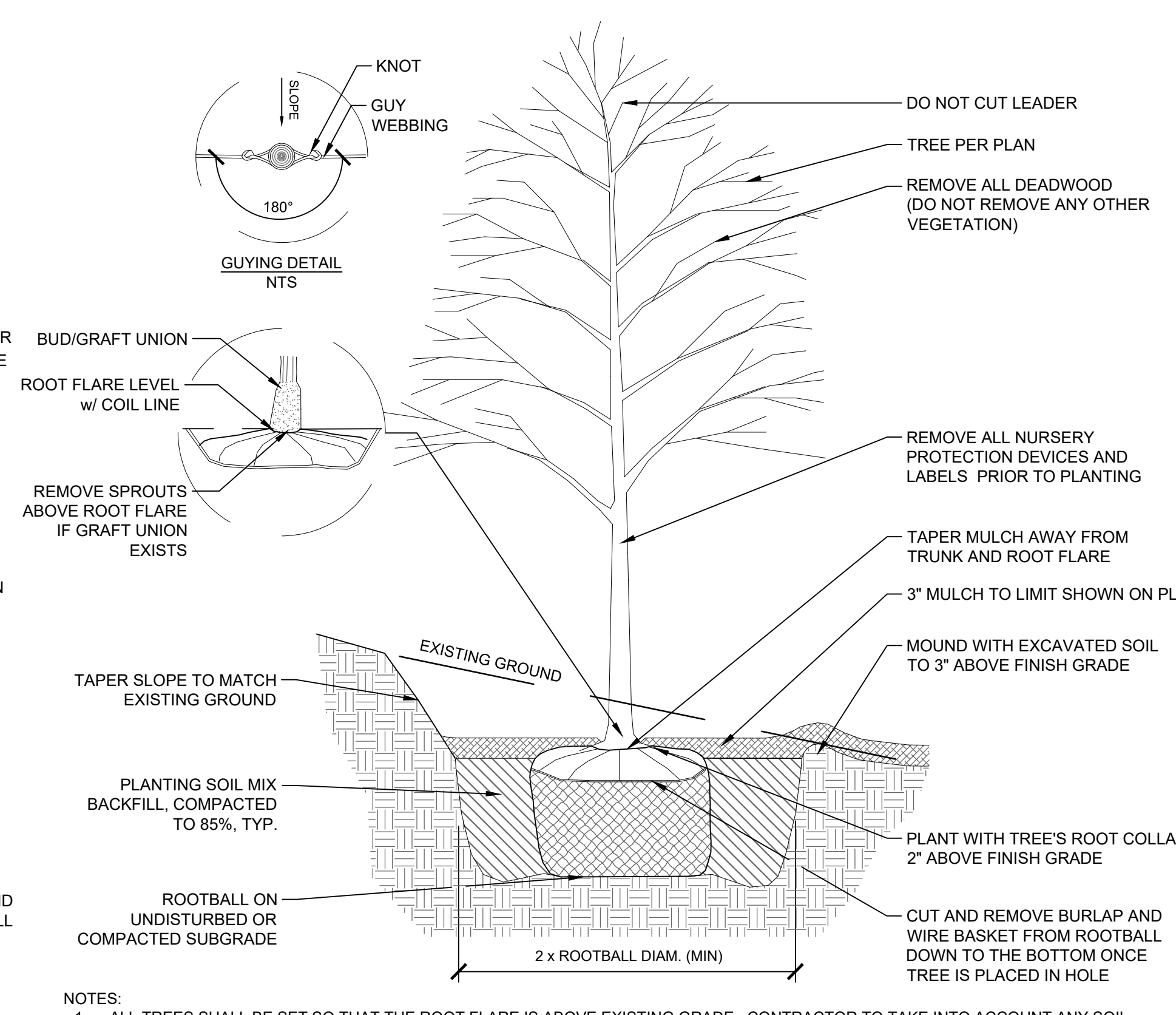




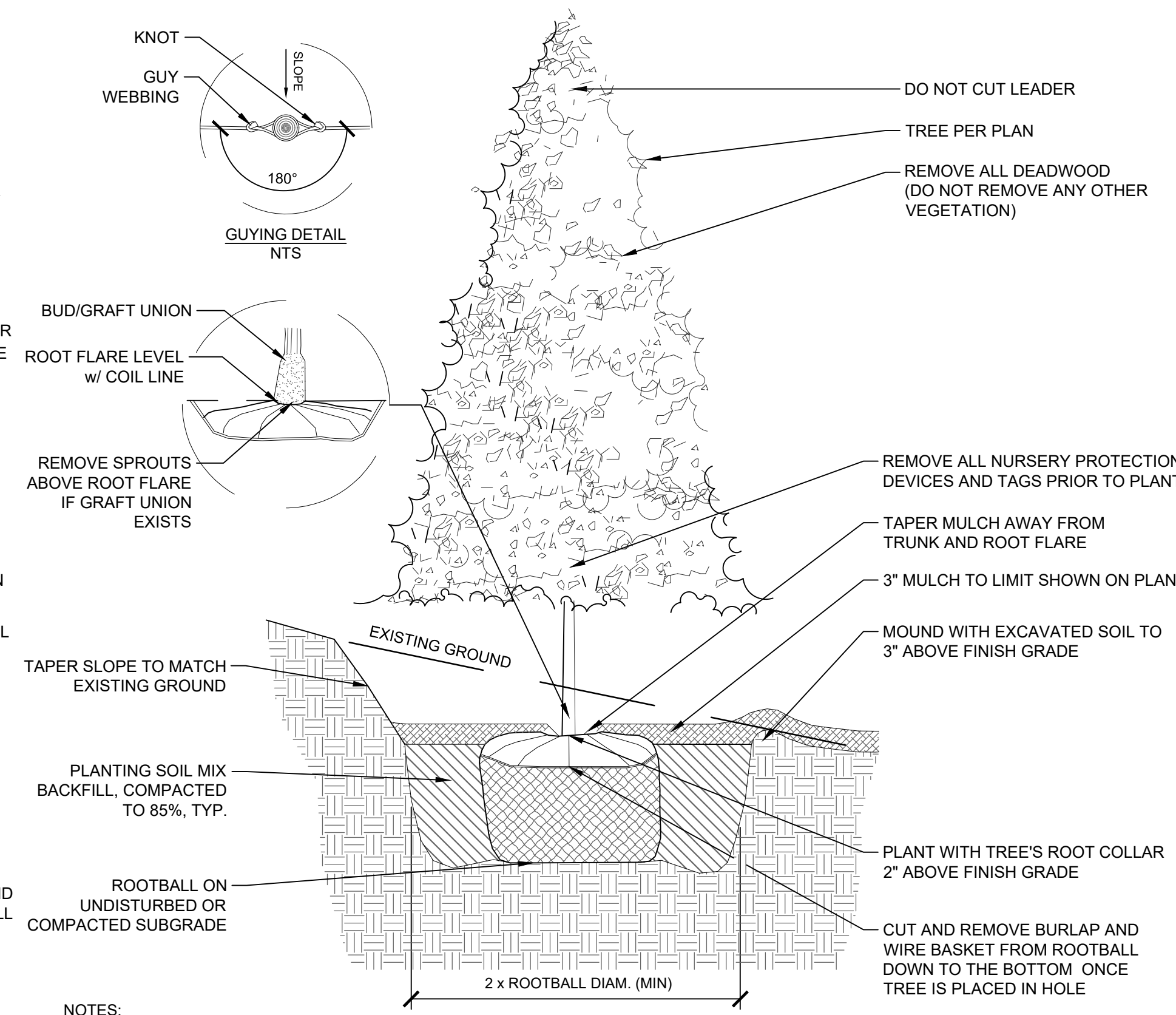
**1 DECIDUOUS TREE PLANTING AND STAKING**  
3/4" = 1'-0"



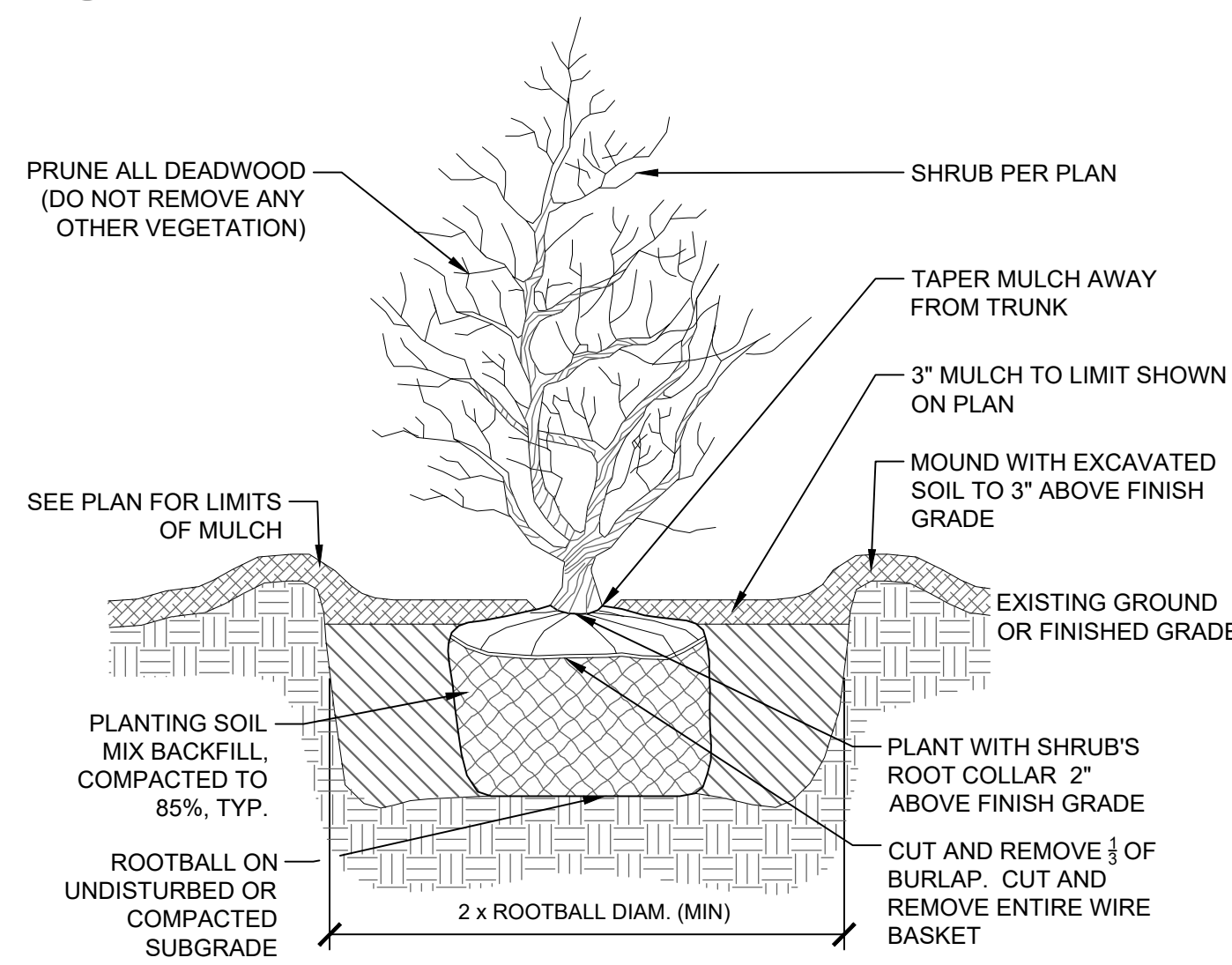
**3 EVERGREEN TREE PLANTING AND STAKING**  
3/4" = 1'-0"



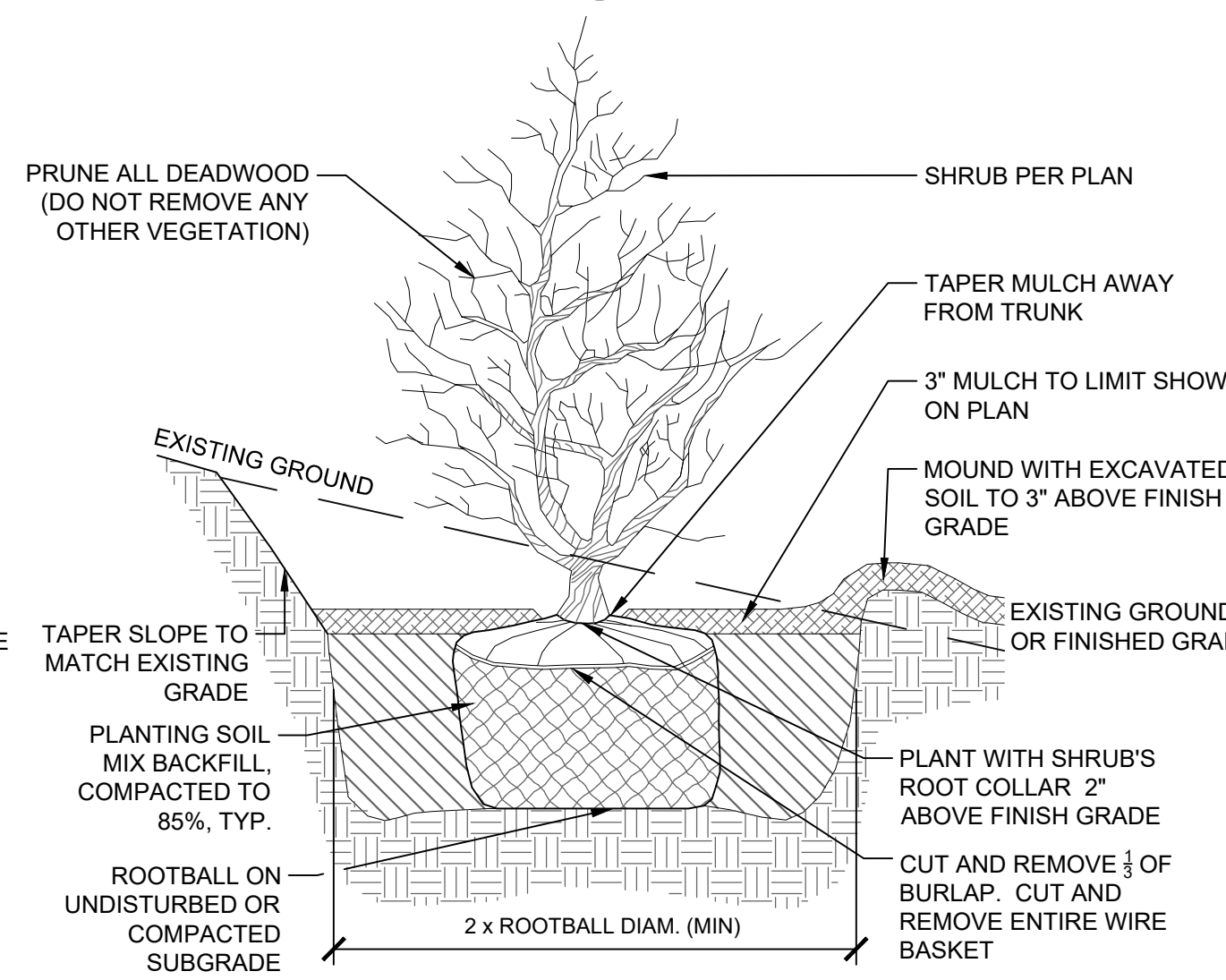
**2 DECIDUOUS TREE PLANTING AND STAKING ON SLOPE**  
3/4" = 1'-0"



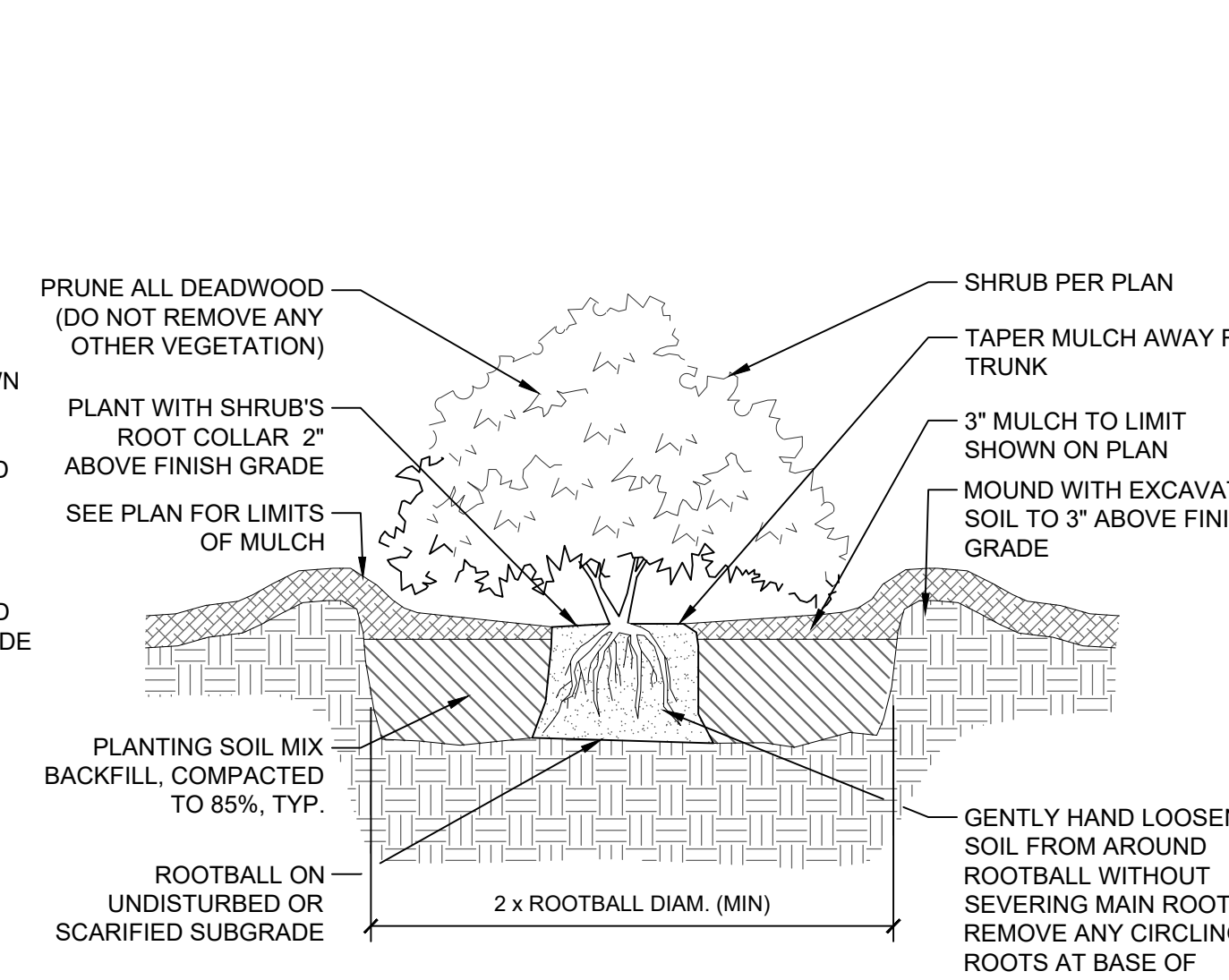
**4 EVERGREEN TREE PLANTING AND STAKING ON SLOPE**  
3/4" = 1'-0"



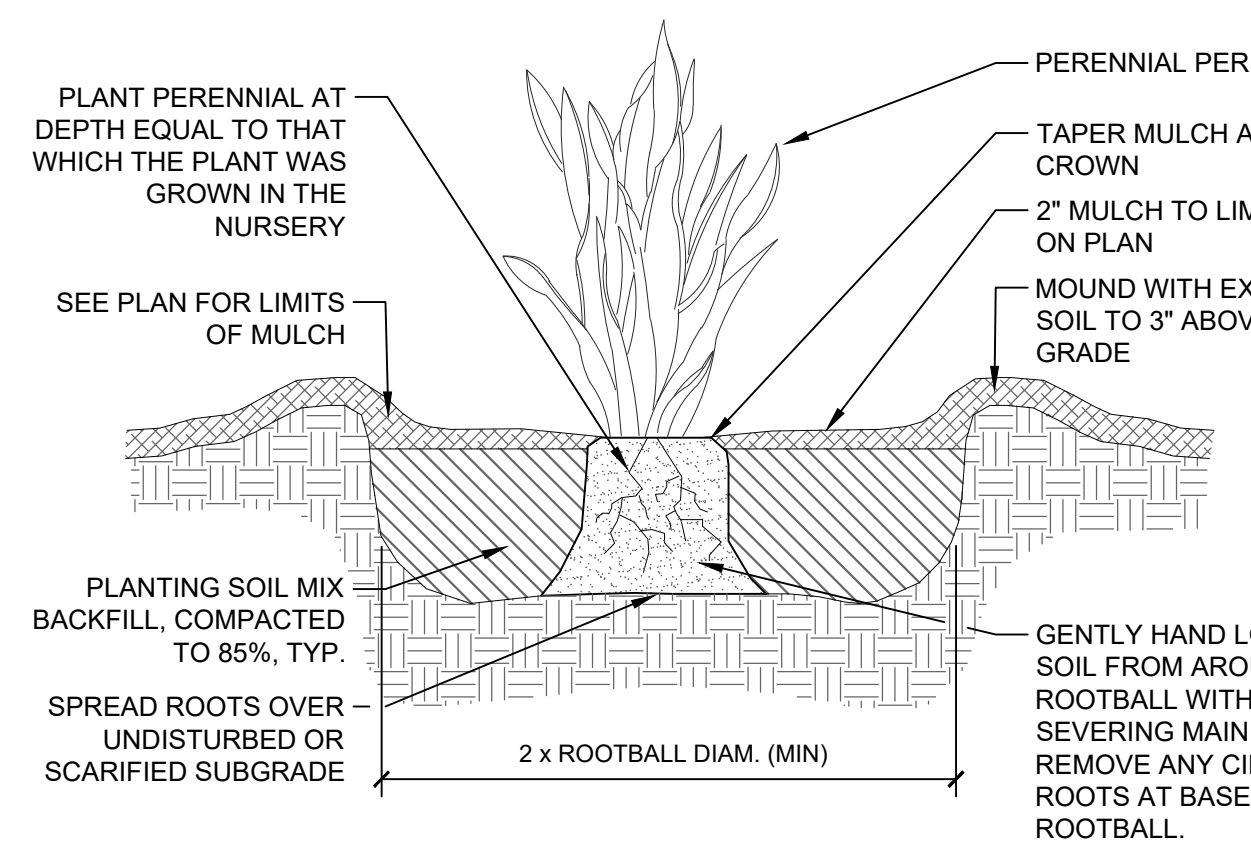
**5 SHRUB PLANTING**  
1" = 1'-0"



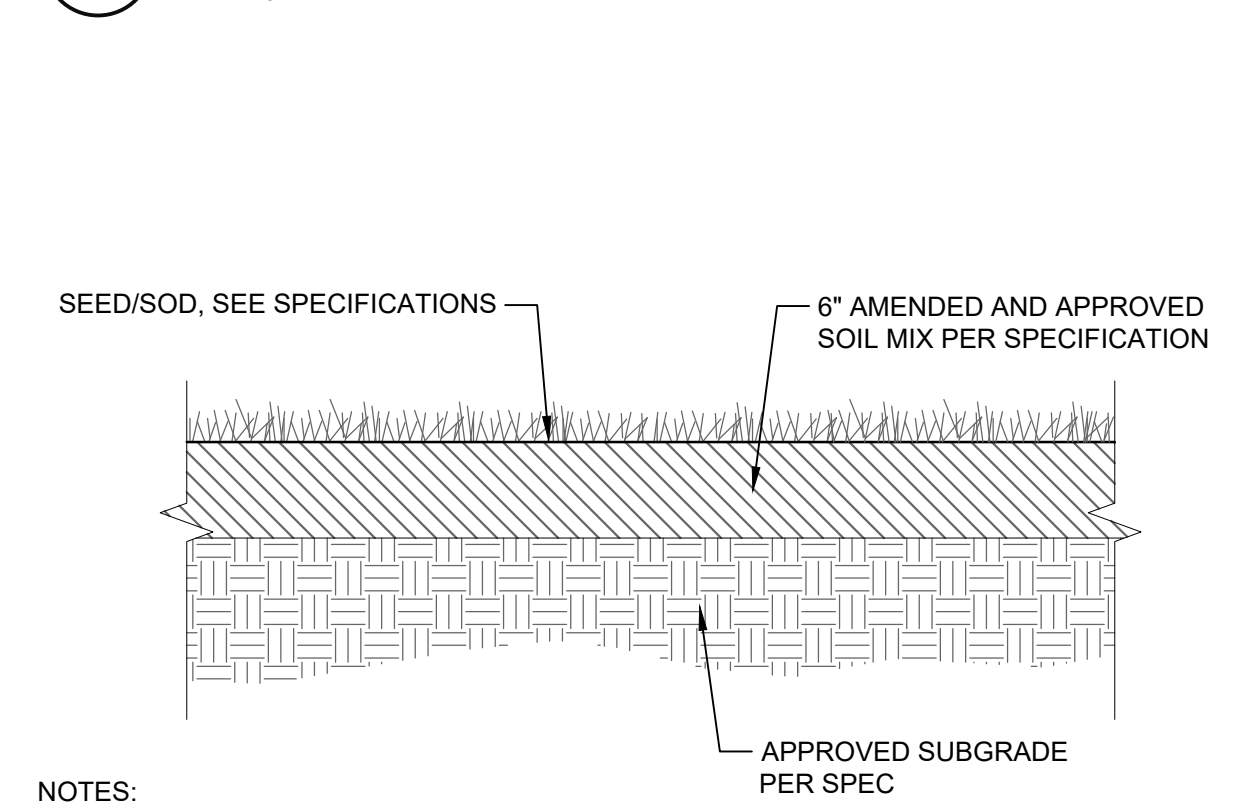
**6 SHRUB PLANTING ON SLOPE**  
1" = 1'-0"



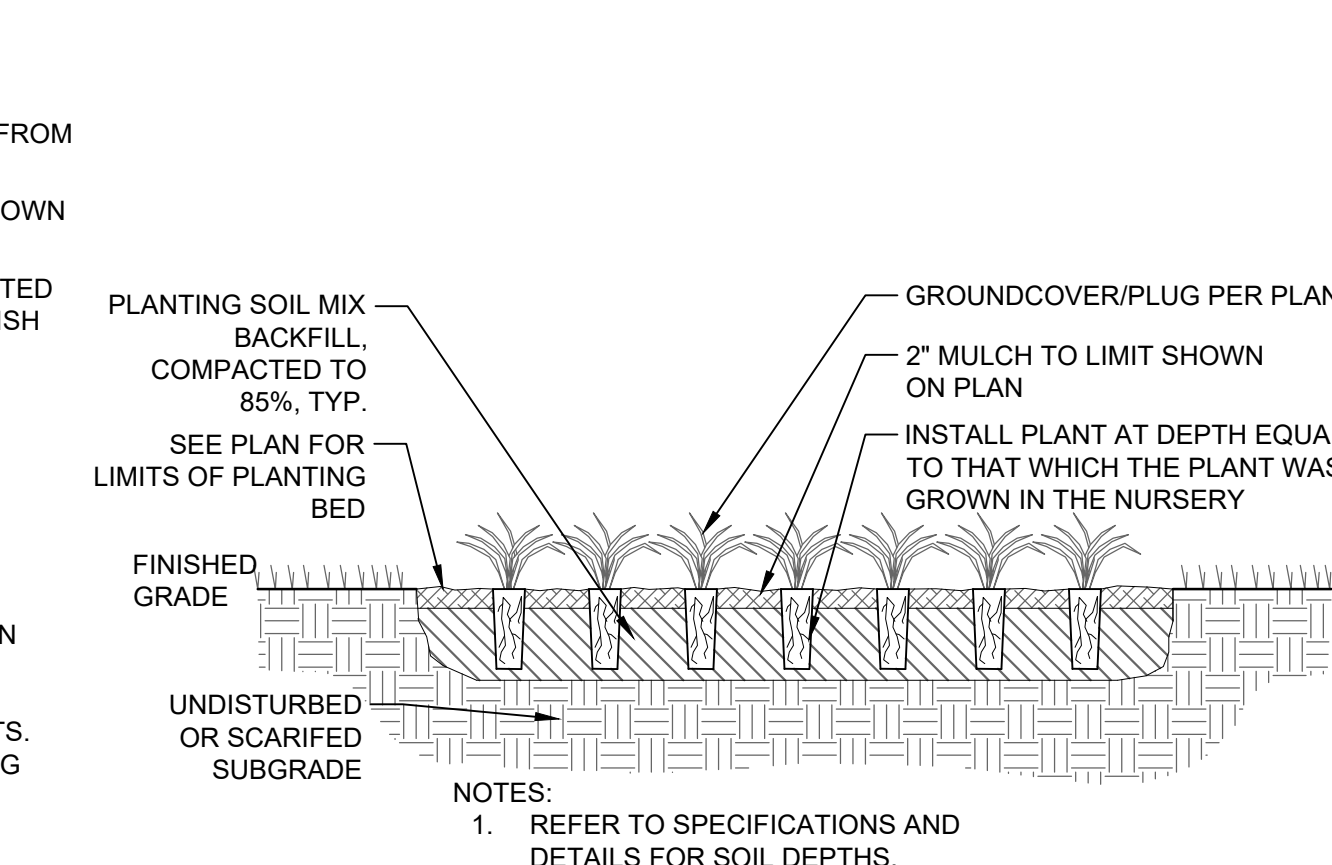
**7 CONTAINER GROWN SHRUB PLANTING**  
1" = 1'-0"



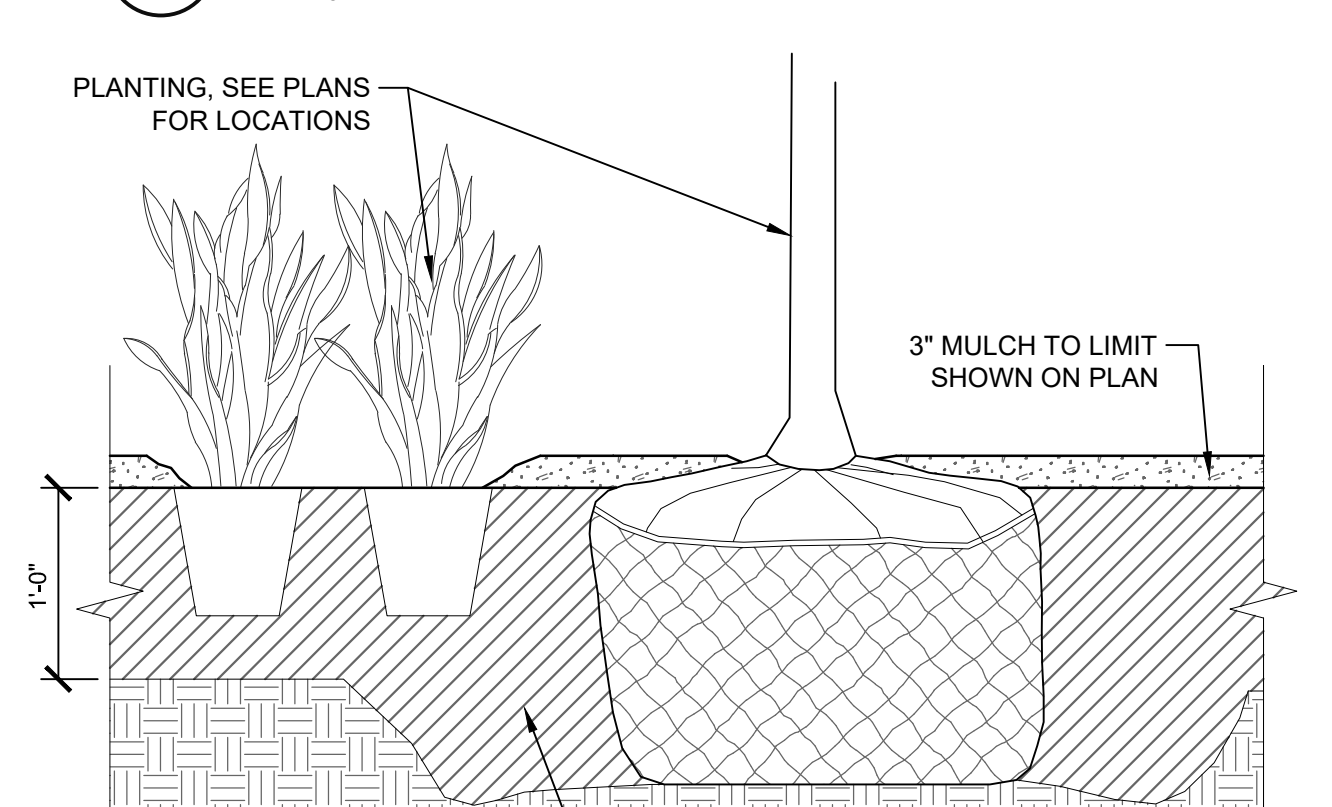
**8 GRASS OR PERENNIAL PLANTING**  
1" = 1'-0"



**10 LOAM & SEED**  
1" = 1'-0"



**9 GROUNDCOVER & PLUG PLANTING**  
1" = 1'-0"



**11 SOIL PROFILE FOR PLANTING BEDS**  
1" = 1'-0"